

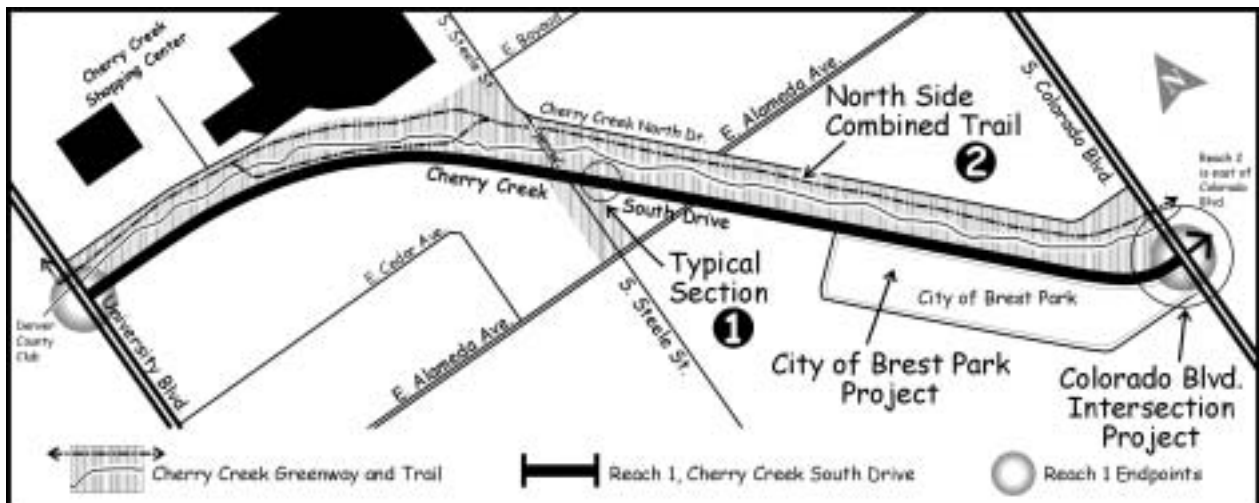
Update Summer 2003

The vision for the Cherry Creek corridor began several years ago with the development of the *Cherry Creek Corridor Greenway Master Plan* and its adoption by City Council in June of 2000. Over the past year, the City and their project team have worked closely with the neighborhoods and members of the general public to bring that vision one step closer to reality. As a result, the project now has a viable plan that is eligible for future City funds (see map below for project location and reverse side for typical sections).

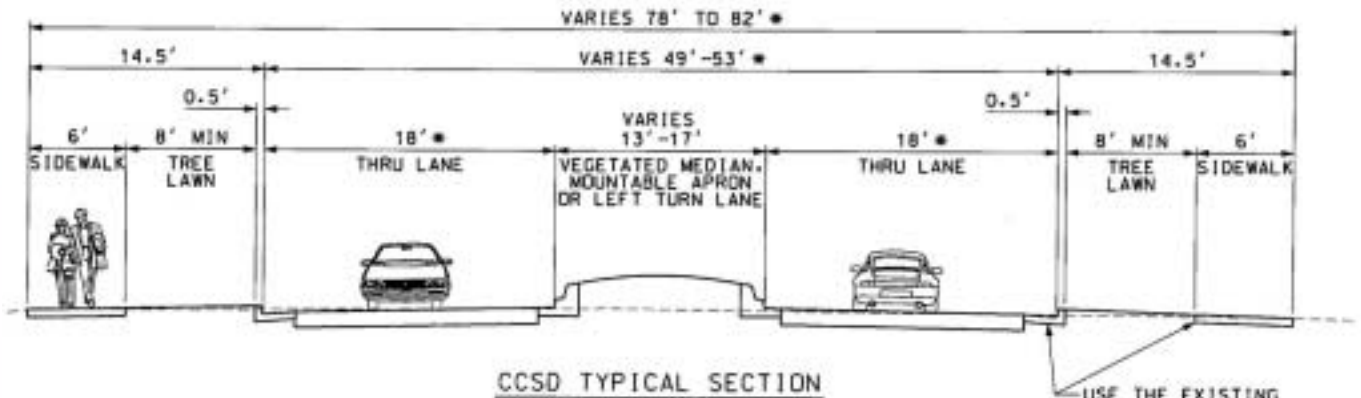
The corridor plan has a first phase project funded and underway. A combination of Federal and City funds has already been dedicated to construct needed improvements at the Cherry Creek South Drive and Colorado Boulevard intersection. Approximately \$960,000 is available to construct curb and gutter along Cherry Creek South Drive west of Colorado Boulevard. The project will also provide pedestrian improvements including improved crosswalks, curb ramps, and a center roadway median. A second left-turn lane will be provided for traffic turning north onto Colorado Boulevard from eastbound Cherry Creek South Drive. This project is currently in design and is scheduled for construction in Summer 2004.

In addition, the City is also proceeding with the design and prioritization of improvements to the City of Brest Park using \$344,500 in 1998 Bond Project funds that were previously allocated to the park. Currently, the City and County of Denver is working with the neighborhoods to develop an overall plan for the park that will guide future improvements. At this time, the plan consists of providing sidewalks along Cherry Creek South Drive, a recreational loop trail, landscaping improvements, off-street parking, improvements to Harrison Street, and berming to enhance the environment within the park. Some of these improvements may be constructed simultaneously with the Colorado Boulevard project.

The remainder of the Reach 1 project is programmed for annual funding. The status of the annual budget will determine if and when funds become available to continue with final design and construction. As the funding is anticipated over a number of years, the project will need to consider the source and the amount of the funds and set priorities on those elements of the project that are most critical.



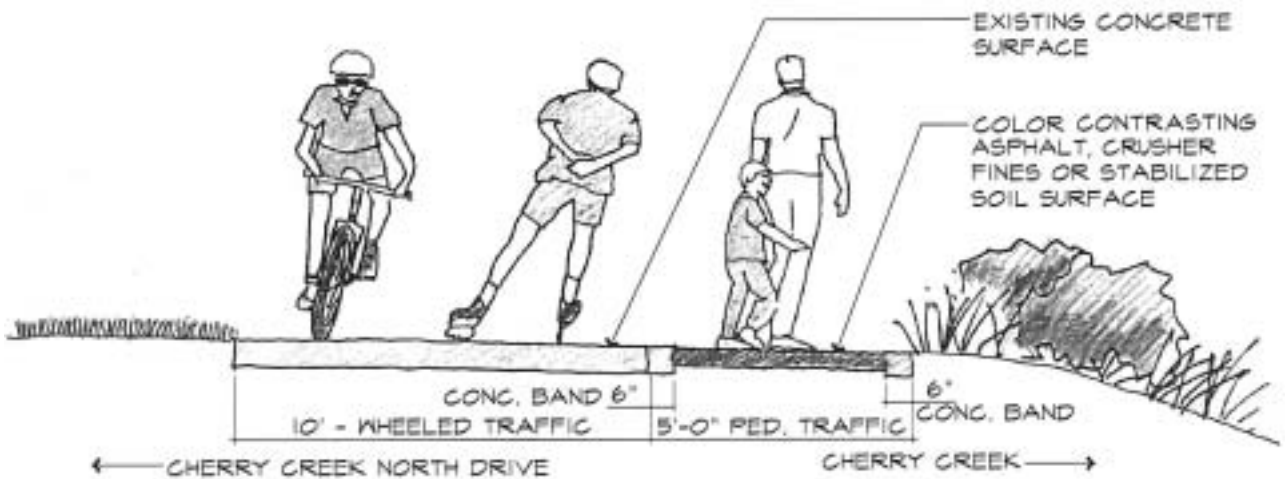
Reach 1 Design of *Cherry Creek South Drive Corridor*



* - INCREASE DIMENSION BY 8' WHERE THERE IS ON-STREET PARKING SEE PLAN SHEETS FOR PARKING LOCATIONS

USE THE EXISTING CURB AND GUTTER AND SIDEWALK WHERE IT IS ALREADY IN PLACE (ALL NEW SIDEWALK SHALL BE DETACHED)

Typical Section 1



North Side Combined Trail 2

Contact Information

For Information on the project contact:

Dennis Ohlrogge, City & County of Denver Public Works
 Email: dennis.ohlrogge@ci.denver.co.us
 Phone: 720-913-4546

Parks Representative:

Ruth Murayama, City & County of Denver Parks & Recreation
 Email: ruth.murayama@ci.denver.co.us
 Phone: 720-913-0613

Website information

Type: http://www.denvergov.org/Transportation_Division
 and look for Cherry Creek project