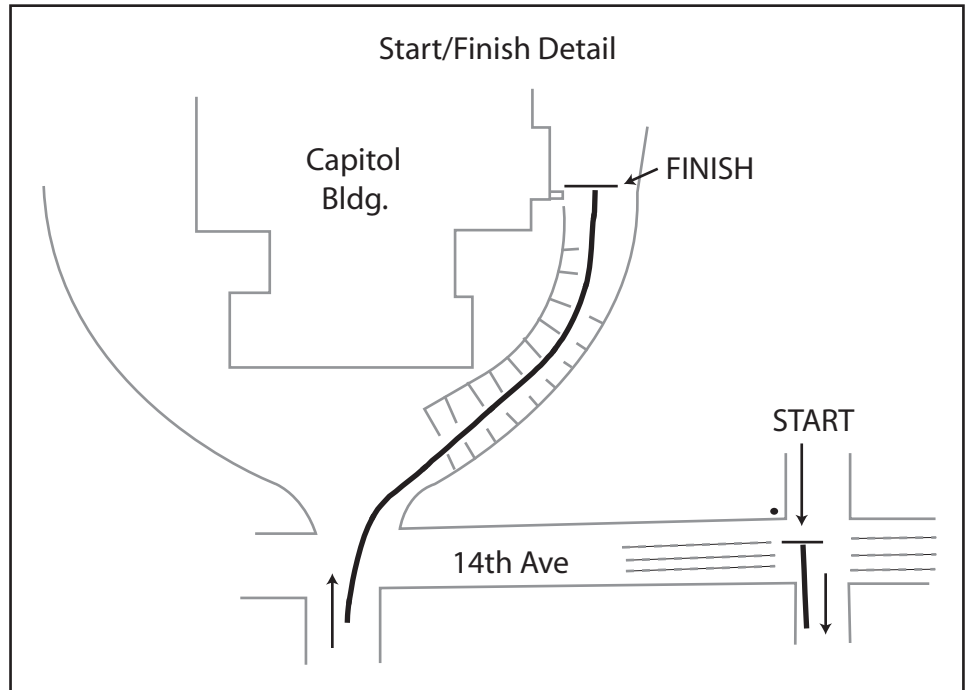
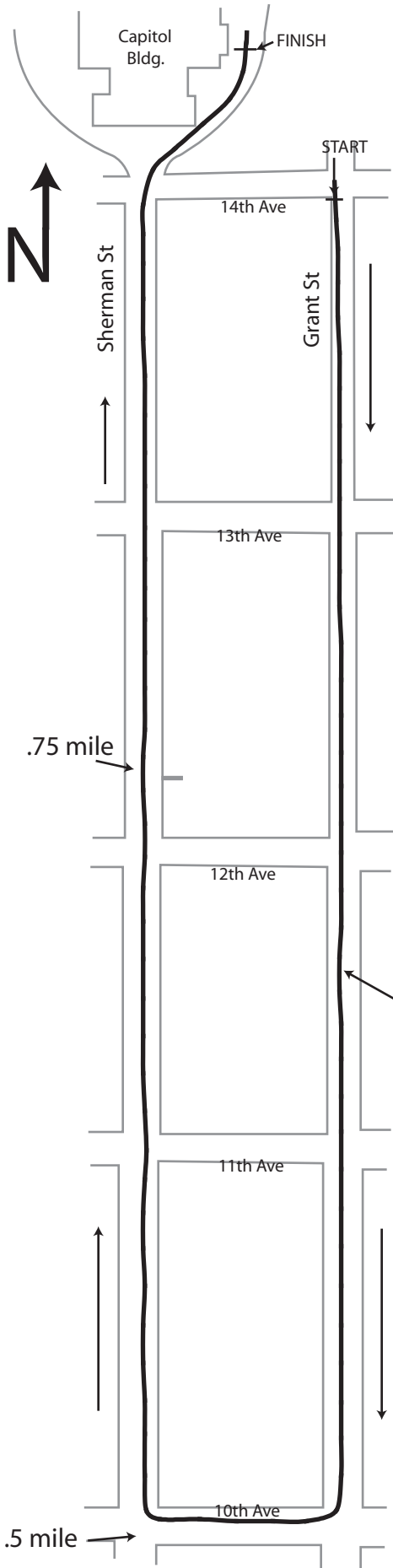


# Mile High Mile

Denver, CO

USA T&F Certification #: CO-07014-DP



All points except Start & Finish marked with yellow paint stripe on curb.

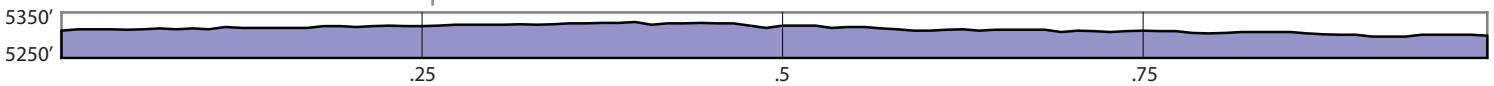
**START:** 17' S of LP 351/012. South lane line for northern (curb) lane on 14th. (In intersection)

**.25 mile:** 25' N of sidewalk in front of 1165 Grant

**.5 mile:** 3' S of sidewalk cutout crossing Sherman St.

**.75 mile:** 9' N of drain cover on E side of Grant, north of entrance doors.

**FINISH:** 7' N of north edge of granite bannister on Capitol steps. South line of crosswalk.



Start elevation: 5310' Finish: 5299' High point: 5329' Low point 5297'  
 Measurement, mapping, elevation profile by RaceMeasure. [www.RaceMeasure.com](http://www.RaceMeasure.com)