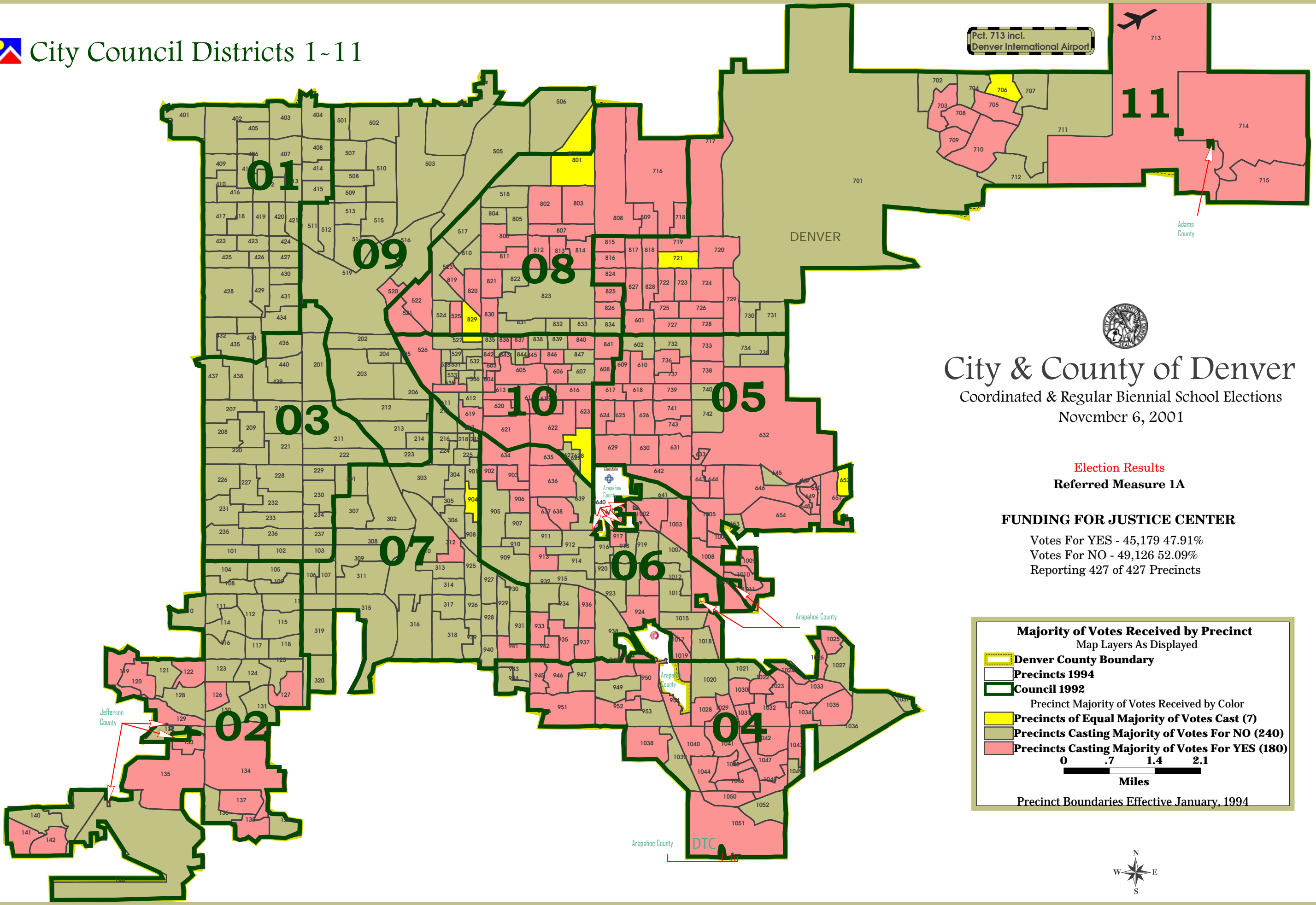


 City Council Districts 1-11

Pct. 713 incl.  
Denver International Airport






**City & County of Denver**  
Coordinated & Regular Biennial School Elections  
November 6, 2001

**Election Results**  
**Referred Measure 1A**




**FUNDING FOR JUSTICE CENTER**

Votes For YES - 45,179 47.91%  
Votes For NO - 49,126 52.09%  
Reporting 427 of 427 Precincts

**Majority of Votes Received by Precinct**  
Map Layers As Displayed

-  Denver County Boundary
-  Precincts 1994
-  Council 1992

Precinct Majority of Votes Received by Color

-  Precincts of Equal Majority of Votes Cast (7)
-  Precincts Casting Majority of Votes For NO (240)
-  Precincts Casting Majority of Votes For YES (180)

0 .7 1.4 2.1  
Miles

Precinct Boundaries Effective January, 1994

