

Public Infrastructure TOD - Decatur Station

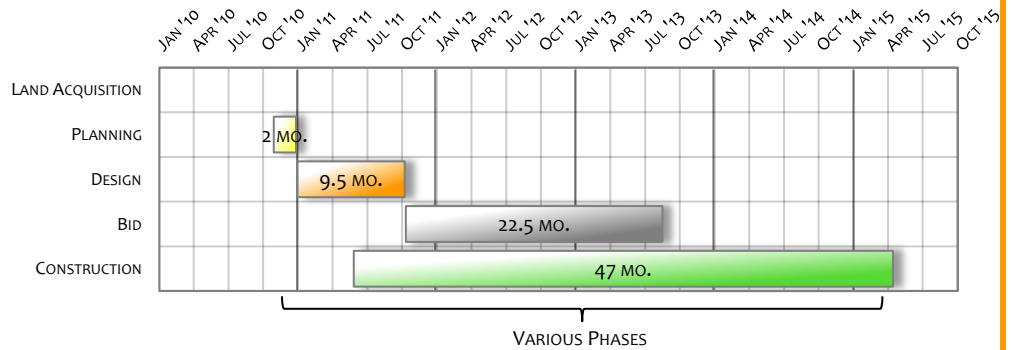
Project Overview

1.06.11.01-05
1310 N. Federal Blvd.
Denver, CO 80204
District 3

Project Scope

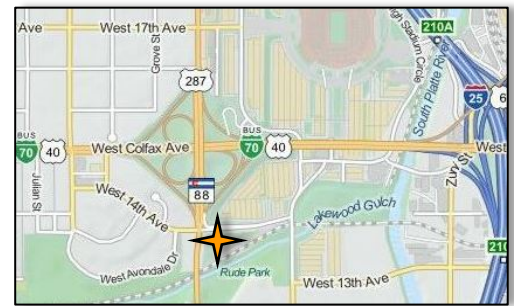
The Public Infrastructure TOD - Decatur Station project was programmed through feedback received in the Decatur Station Area planning process. The bond funds supported enhanced pedestrian and bicycle connectivity and safety with a variety of improvements including: an improved multi-use path connecting Rude Recreation Center, RTD's Decatur - Federal Station, Lakewood Gulch and the South Platte River Trail; intersection improvements and additional sidewalks at West 13th Avenue and Zuni Street; additional lighting along the Lakewood Gulch Trail; installation of new overhead HALO cameras to be monitored by the Denver Police Department; and improvements to Weir Gulch including trail development, enhanced bridge connections and new overlook areas.

BETTER DENVER BOND PROGRAM
PROJECT COST:
\$1,389,745



Project Team

Project Manager: Robert Dorroh, Christopher Pacheco, Karen Good
Designer(s): Huitt-Zollars Inc.
Constructor(s): Chato's Concrete LLC



Project Delivery

Various Methods

Project Photos

New concrete sidewalk



© 2017 Google

Enhanced walking paths



© 2017 Google

New traffic signals




© 2017 Google

New HALO security camera



© 2017 Google

City of Dreams, by Joshua Wiener



© Joshua Wiener, May 2013