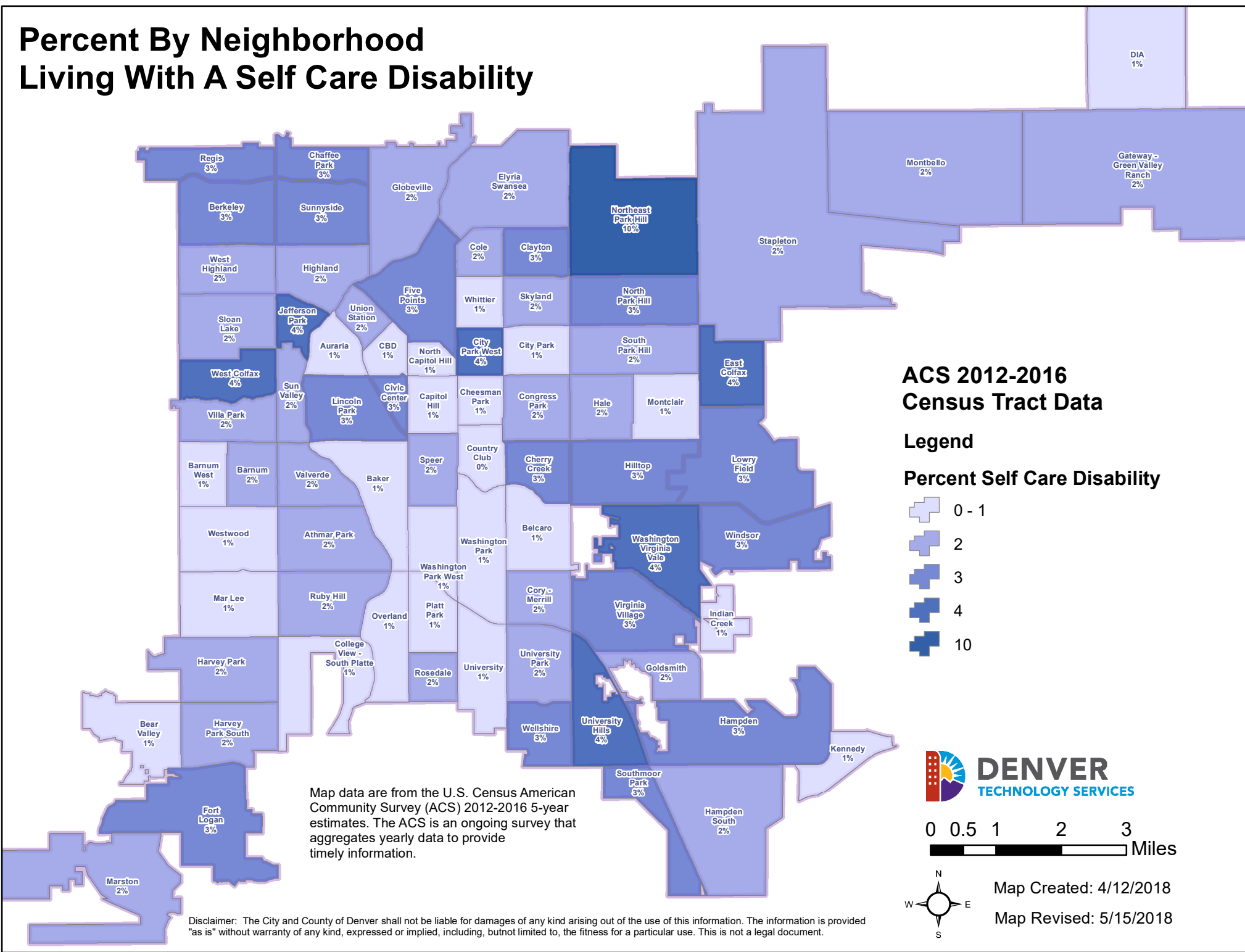


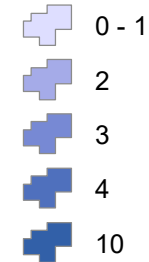
Percent By Neighborhood Living With A Self Care Disability



ACS 2012-2016
Census Tract Data

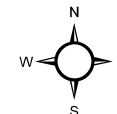
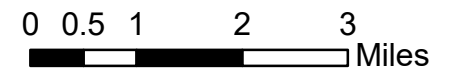
Legend

Percent Self Care Disability



Map data are from the U.S. Census American Community Survey (ACS) 2012-2016 5-year estimates. The ACS is an ongoing survey that aggregates yearly data to provide timely information.

Disclaimer: The City and County of Denver shall not be liable for damages of any kind arising out of the use of this information. The information is provided "as is" without warranty of any kind, expressed or implied, including, but not limited to, the fitness for a particular use. This is not a legal document.



Map Created: 4/12/2018

Map Revised: 5/15/2018