Peaks to Plains Trail

P2P

East Clear Creek Canyon Segment

JEFFERSON COUNTY COLORADO Open Space

CDOT COLORADO Department of Transportation

GOCO GREAT OUTDOORS COLORADO

CLEAR CREEK COUNTY OPEN SPACE

- Peaks to Plains Trail
- South Platte Trail
- Contential Divide to Glennwood Springs Route
- Other Major Regional Trails
- Rocky Mountain Greenway Trail
- Colorado Front Range Trail

N

0 5 10
Miles

Scale is 1:550,000 when printed at 11"x17"

Last Revised 2/29/2016

Data Sources: Jeffco Open Space, Jeffco ITS, USGS, NHD, CDOT

Disclaimer: This information/map is the property of the Jefferson County Open Space Program (JCOS), Jefferson County, Colorado and is copyrighted material. Reproduction, manipulation or distribution of this product is prohibited without the prior written consent of JCOS staff. Jefferson County does not warrant the completeness, accuracy, or correctness of this product, its use for any purpose, and shall not be liable for damages of any kind arising from use of the product or for any errors or inaccuracies.

Jefferson County Open Space enriching life

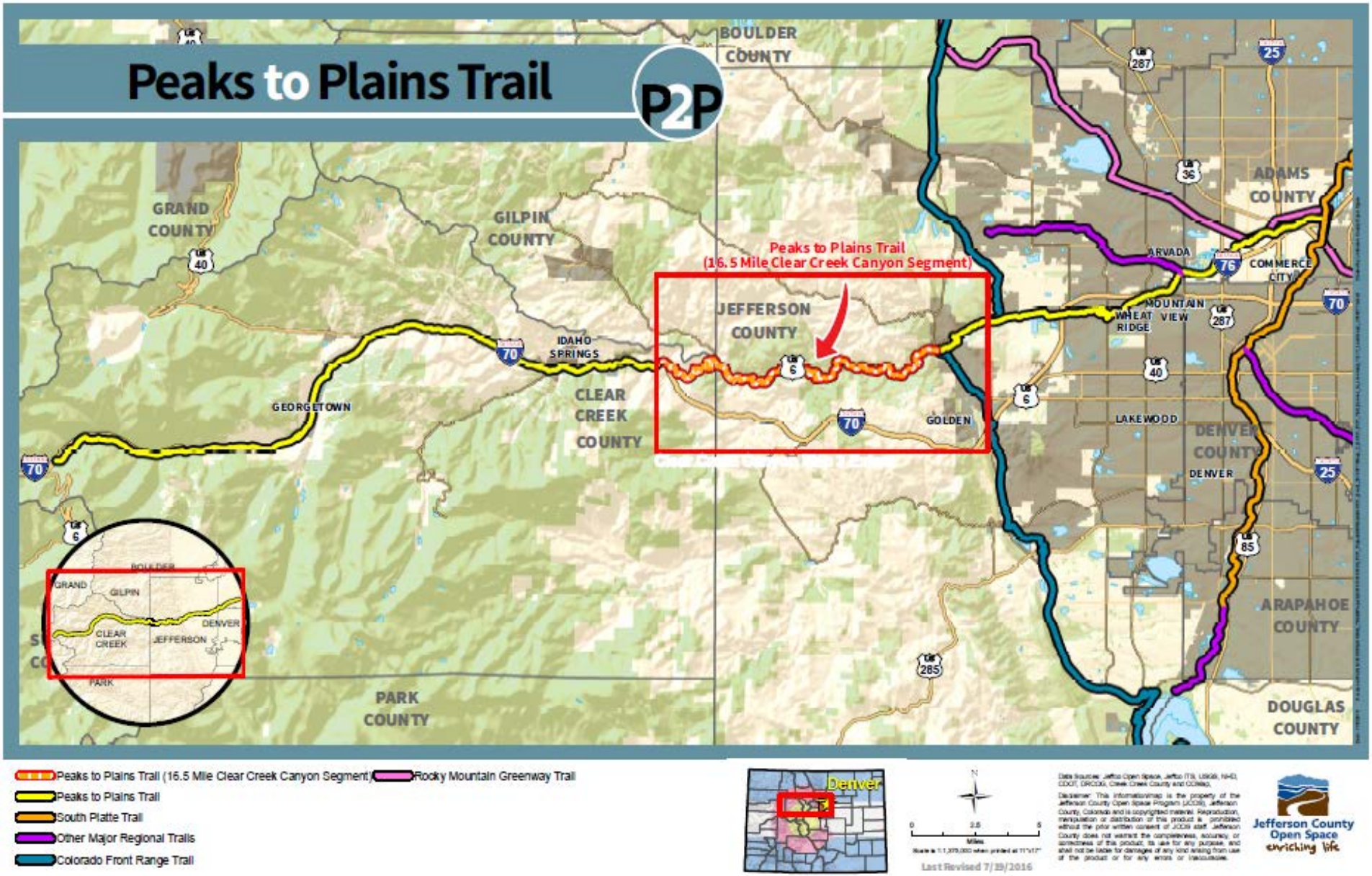
Peaks to Plains Trail
P2P
BOULDER COUNTY
GRAND COUNTY
GILPIN COUNTY
JEFFERSON COUNTY
CLEAR CREEK COUNTY
PARK COUNTY
ADAMS COUNTY
DENVER COUNTY
ARAPAHOE COUNTY
DOUGLAS COUNTY
Peaks to Plains Trail
(16.5 Mile Clear Creek Canyon Segment)
IDAHO SPRINGS
GEORGETOWN
GOLDEN
ARVADA
COMMERCE CITY
MOUNTAIN VIEW
WHEAT RIDGE
LAKEWOOD
DENVER
BOULDER
GRAND
GILPIN
CLEAR CREEK
JEFFERSON
DENVER
PARK
Peaks to Plains Trail (16.5 Mile Clear Creek Canyon Segment)
Rocky Mountain Greenway Trail
Peaks to Plains Trail
South Platte Trail
Other Major Regional Trails
Colorado Front Range Trail
Denver
Miles
Last Revised 7/19/2016
Jefferson County Open Space
enriching life

Peaks to Plains Trail

Clear Creek Canyon Project Construction

$26 MILLION

Existing Parking

Existing Shared Use Trail

Jeffco Open Space

Clear Creek County Open Space

Conservation Easement

Trail Under Construction/Repairs

Future Peaks to Plains Trail

Completed Peaks to Plains Trail

N

0 250 500

Yards

Scale is 1:12,300 when printed at 11"x17"

Last Revised 4/26/2018

Data Sources: Jeffco Open Space, Jeffco ITS, USGS, NHD, CDOT

Disclaimer: This information/map is the property of the Jefferson County Open Space Program (JCOS), Jefferson County, Colorado and is copyrighted material. Reproduction, manipulation or distribution of this product is prohibited without the prior written consent of JCOS staff. Jefferson County does not warrant the completeness, accuracy, or correctness of this product, its use for any purpose, and shall not be liable for damages of any kind arising from use of the product or for any errors or inaccuracies.

CLEAR CREEK COUNTY OPEN SPACE

JEFFERSON COUNTY COLORADO Open Space

Peaks to Plains Trail

P2P

Mouth of Clear Creek Canyon

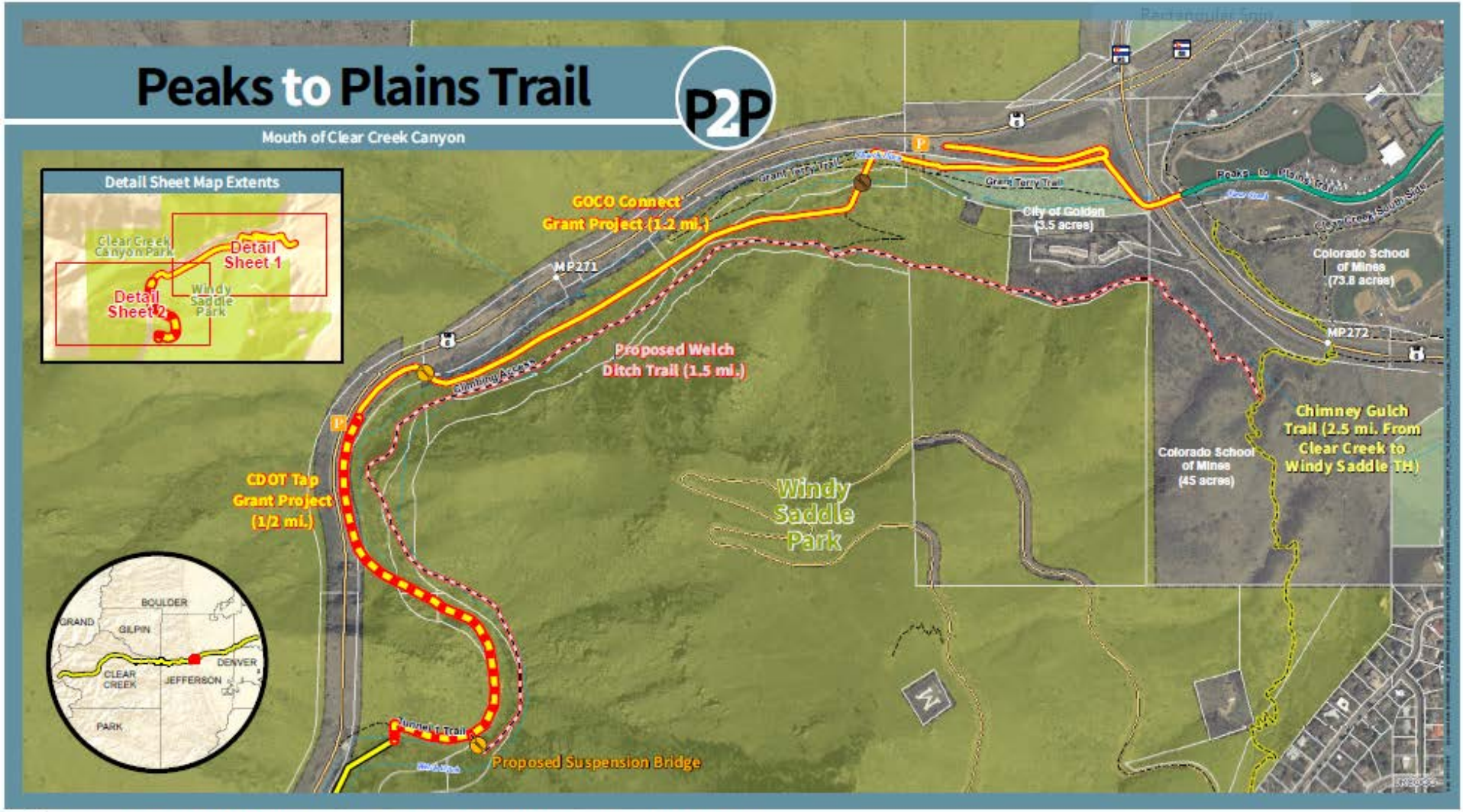

Existing Pedestrain Bridge
Proposed Bridge
Proposed Parking
CDOT TAP Grant Project
GOCO Connect Grant Project
Peaks to Plains Trail (Future)
Peaks to Plains Trail (Complete)
Proposed Welch Ditch Trail
Existing Shared Use Trail
Chimney Gulch Trail
Parcel Boundary
Jeffco Open Space Owned
Local City or Town (Park, Conservation, or Municipal Land)

N

0 100 200
Yards

Scale is 1:5,800 when printed at 11"x17"

Last Revised 6/17/2016

Data Sources: Jeffco Open Space, Jeffco ITS, USGS, NHD, CDOT

Disclaimer: This information/map is the property of the Jefferson County Open Space Program (JCOS), Jefferson County, Colorado and is copyrighted material. Reproduction, manipulation or distribution of this product is prohibited without the prior written consent of JCOS staff. Jefferson County does not warrant the completeness, accuracy, or correctness of this product, its use for any purpose, and shall not be liable for damages of any kind arising from use of the product or for any errors or inaccuracies.

Jefferson County Open Space
enriching life

ATTACHMENT B

Peaks to Plains Trail

P2P

Clear Creek Canyon

Future Peaks to Plains Trail (2.5 mi. to I-70 Junction)

Opened 2016 & 2017 (4 mi.)

Future Peaks to Plains Trail (8.5 mi.)

Peaks to Plains Trail
Design Starts in 2018 (1.75 mi.)

Jeffco

GILPIN COUNTY

JEFFERSON CO

CLEAR CREEK COUNTY

JEFFERSON COUNTY

Oxbow

Mayhem Gulch

Cannonball Flats

Clear Creek County Open Space

Centennial Cone Park

Centennial Cone 8,661'

Elk Range Trail

Travois Trail

Clear Creek Canyon Park

Clear Creek Land Conservancy

Gudy Gaskill Trail

Beaver Brook Trail

Chavez Trail

Bald Mountain 7,992'

CDOT Trail

Chief Hosa

Genesee

Genesee Mountain 8,377'

Mount Galbraith

Mount Galbraith 7,247'

Windy Saddle Park

Mount Zion 7,155'

Colorado Hills 7,575'

Lookout Mountain Nature Center and Preserve

Lookout Mountain 7,372'

Indian Mountain 7,282'

Apex Park

Apex Trail

Kinney Run Trail

6th Avenue Trail

North Table Loop

North Table Mountain Park

North Table Mountain 6,552'

Clear Creek Trail

Golden

119

70

6

40

74

93

58

BOULDER

GRAND

GILPIN

CLEAR CREEK

JEFFERSON

DENVER

PARK

Existing Parking

Proposed Parking

Existing Shared Use Trail

Jeffco Open Space

Trail Under Construction/Repairs

Design Starts in 2017

Future Peaks to Plains Trail

Completed Peaks to Plains Trail

N

0 0.5 1

Miles

Scale is 1:15,000 when printed at 11"x17"

Last Revised 4/26/2018

Data Sources: Jeffco Open Space, Jefco ITS, USGS, NHD, CDOT

Disclaimer: This information/map is the property of the Jefferson County Open Space Program (JCOS), Jefferson County, Colorado and is copyrighted material. Reproduction, manipulation or distribution of this product is prohibited without the prior written consent of JCOS staff. Jefferson County does not warrant the completeness, accuracy, or correctness of this product, its use for any purpose, and shall not be liable for damages of any kind arising from use of the product or for any errors or inaccuracies.

CLEAR CREEK COUNTY OPEN SPACE

JEFFERSON COUNTY COLORADO Open Space

East Clear Creek Canyon Segment: 3 Trail Miles

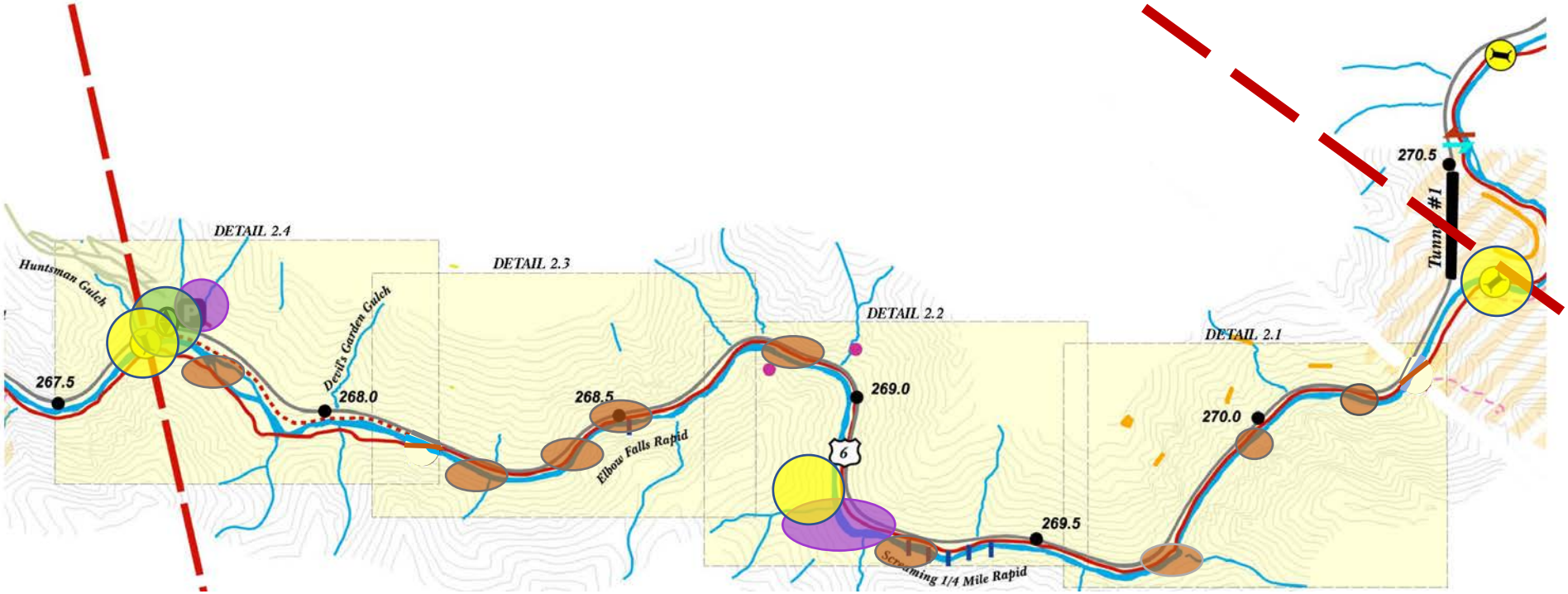

Approximately 100 parking spaces

3 Pedestrian Bridges

1 Improved Underpass

Multiple Creek Access Locations

Potential Regional Project – Peaks to Plains Trail – East Canyon Segment

	FY 2020	FY 2021	FY 2022	FY 2023	Total
DRCOG Regional Request	$0	$0.5 M	$1.75 M	$1.75 M	**$4M (13% of $30 M available)**
Match - Adams County Subregion	$0	$0.25 M	$0.125 M	$0.125 M	**$0.5 M (1.4% of $34 M available)**
Match - Denver Subregion	$0	$0.25 M	$0.25 M	$0.25 M	**$0.75 M (1.4% of $54 M available)**
Match – Jefferson County Subregion	$0	$1 M	$1.75 M	$1.75 M	**$4.5 M (12% of $37 M available)**
Total DRCOG TIP Request	**$0**	**$2 M**	**$3.875**	**$$3.875**	**$9.75 M**
Match – JCOS/Partners	$0	$2.5 M	$8.625 M	$8.625 M	**$19.75 M**
Total Funding	**$0**	**$4.5 M**	**$12.5M**	**$12.5 M**	**$29.5 M**
Phase to be Initiated		Design/ Permitting	Permitting/ Construction	Construction	