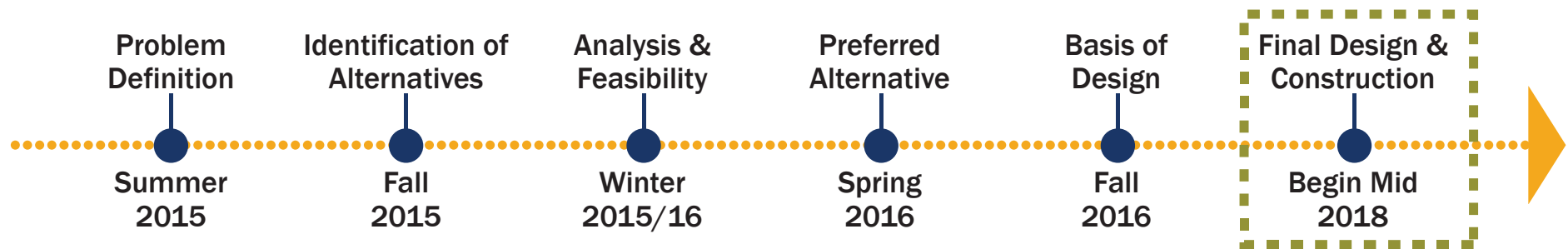


INTRODUCTION | Public Process



WHERE WE'VE BEEN:

- 368 subscribers to project email blasts
- 515+ email blast recipients
- 11 design workgroup meetings
- 25+ small group and one-on-one meetings
- 360+ individuals met with
- 86 community surveys completed
- 5 open houses/community workshops
- Presented to Great Outdoors Colorado Coalition Registered Neighborhood Organizations, and other community groups



Who is in the Design Work Group?

- Leadership from Registered Neighborhood Organizations
- Civic groups & business organizations
- Residents reflecting broad and diverse representation

INTRODUCTION | Project Facts

- 12-acre recreational greenway along 39th Avenue between Franklin and Steele Streets.
- Community amenities such as multi-use trails and an outdoor amphitheater.
- Needed conveyance of water to reduce flood risk to nearby homes and businesses.



INNOVATIVE FIRSTS

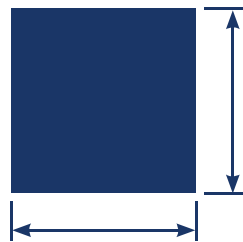
- Programmable decorative LED lighting incorporated under bridges
- Progressive “Shared Street” design integrating all modes of transportation within the street
- Enhanced lighting along the multi-use trail
- Multi-functional designs that create public space around technical structures

1.1
miles

multi-use trails

2 pedestrian bridges
over the Greenway

2 new vehicular bridges




5,000 sq ft
for 2 community gardens

20,000 sq ft
for 3 plaza areas

2.44
miles
sidewalks



4
shade structures



5
natural paths for access
across the channel

86
pedestrian
lights along
multi-use
trail*



*estimated quantities

2.77
miles
improved
roadways

10,000 linear feet of new stormwater pipe