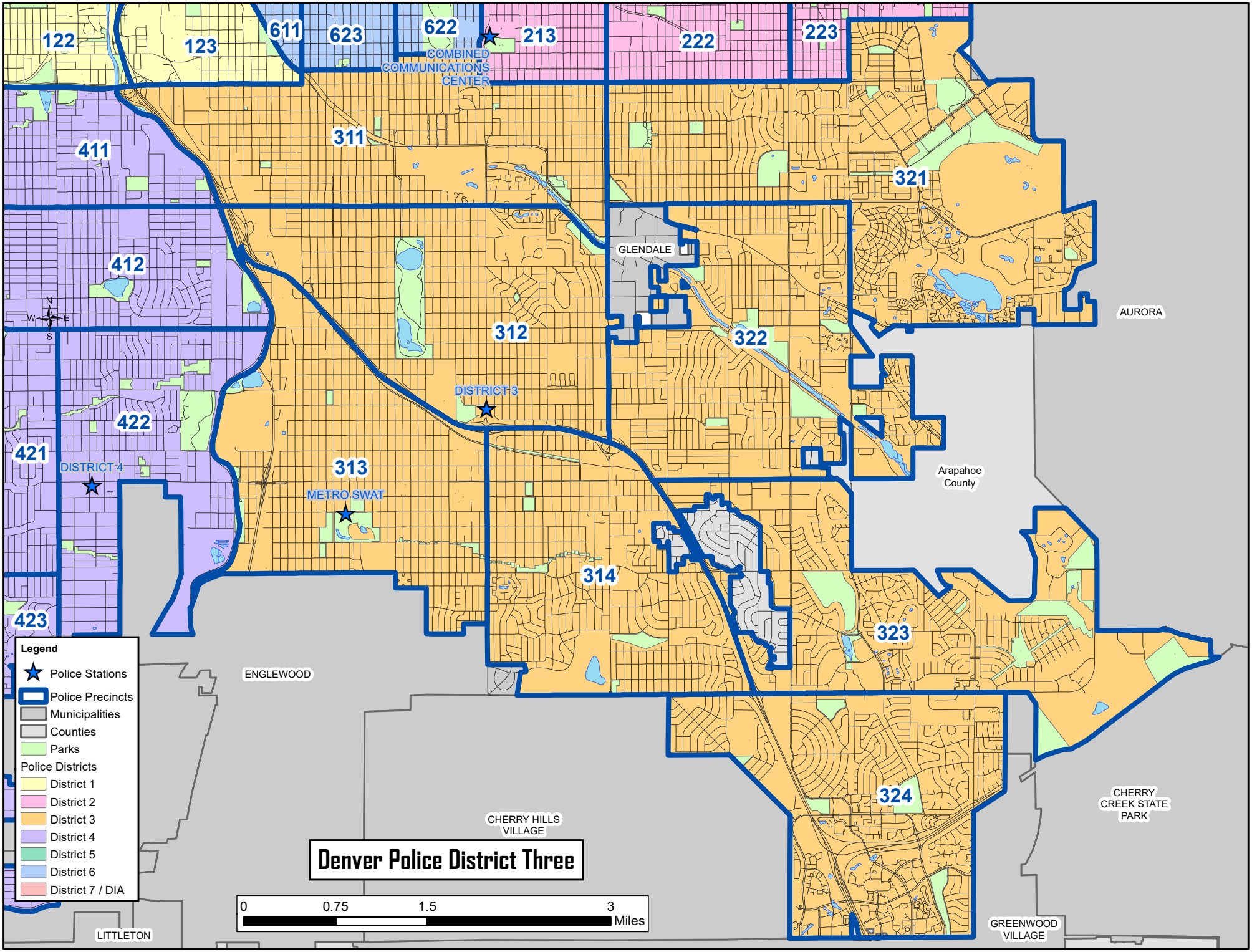
Denver Police District Three
122
123
611
623
622
213
222
223
COMBINED COMMUNICATIONS CENTER
311
411
321
GLENDALE
412
312
322
AURORA
DISTRICT 3
422
421
DISTRICT 4
313
METRO SWAT
Arapahoe County
314
423
323
ENGLEWOOD
324
CHERRY HILLS VILLAGE
CHERRY CREEK STATE PARK
GREENWOOD VILLAGE
LITTLETON
N
W
E
S
Legend
Police Stations
Police Precincts
Municipalities
Counties
Parks
Police Districts
District 1
District 2
District 3
District 4
District 5
District 6
District 7 / DIA
0
0.75
1.5
3
Miles

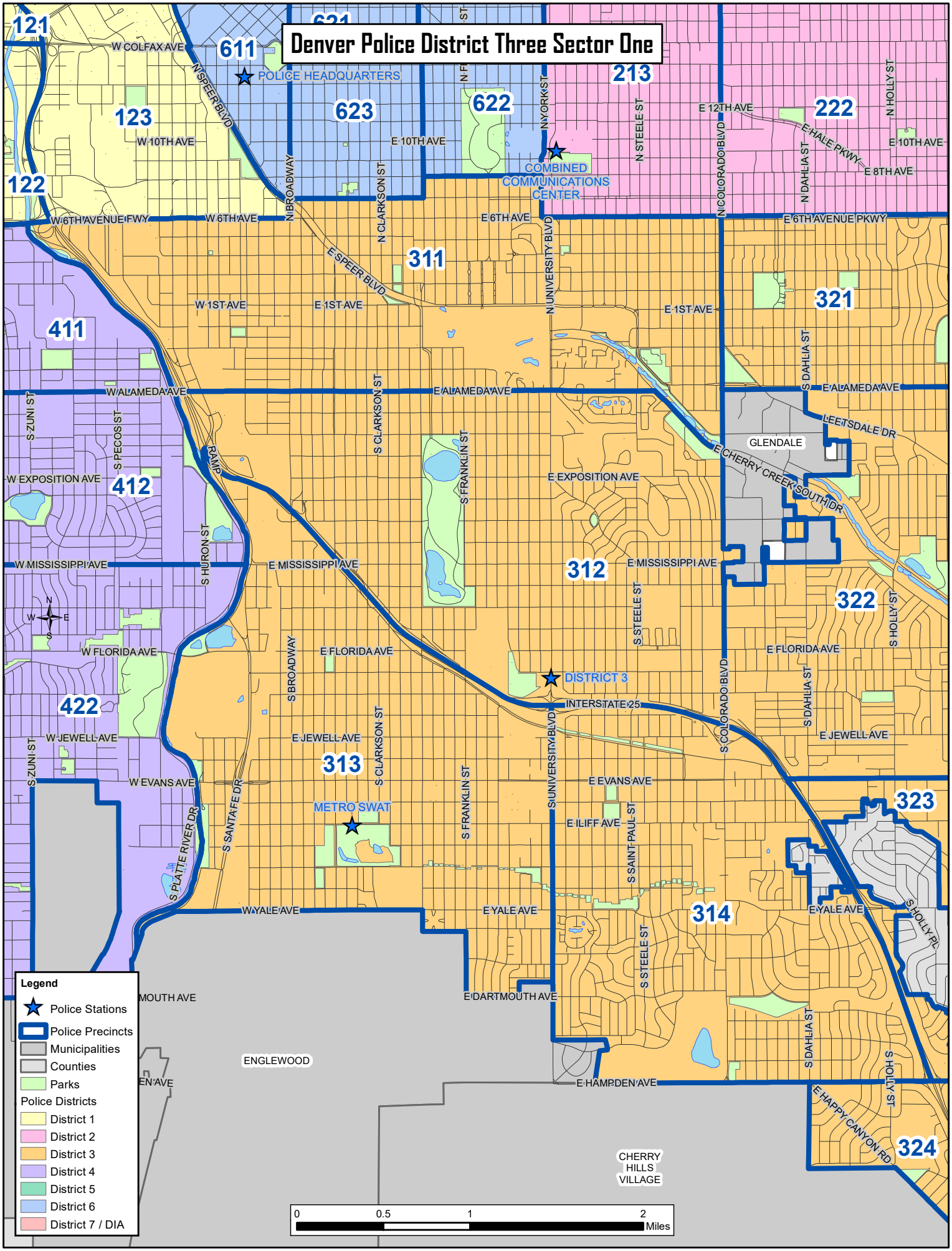
Denver Police District Three Sector One
121
122
123
611
621
623
622
213
222
311
321
411
412
312
322
422
313
323
314
324
POLICE HEADQUARTERS
COMBINED COMMUNICATIONS CENTER
DISTRICT 3
METRO SWAT
W COLFAX AVE
N SPEER BLVD
W 10TH AVE
E 10TH AVE
N BROADWAY
N CLARKSON ST
N YORK ST
N STEELE ST
E 12TH AVE
N COLORADO BLVD
N DAHLIA ST
E HALE PKWY
E 8TH AVE
N HOLLY ST
W 6TH AVENUE FWY
W 6TH AVE
E 6TH AVE
N UNIVERSITY BLVD
E 6TH AVENUE PKWY
E SPEER BLVD
W 1ST AVE
E 1ST AVE
W ALAMEDA AVE
E ALAMEDA AVE
S DAHLIA ST
LEETSDALE DR
GLENDALE
E CHERRY CREEK SOUTH DR
S ZUNI ST
S PECOS ST
W EXPOSITION AVE
E EXPOSITION AVE
S CLARKSON ST
S FRANKLIN ST
RAMP
W MISSISSIPPI AVE
E MISSISSIPPI AVE
S HURON ST
S STEELE ST
S HOLLY ST
W FLORIDA AVE
E FLORIDA AVE
S BROADWAY
S COLORADO BLVD
INTERSTATE 25
W JEWELL AVE
E JEWELL AVE
S UNIVERSITY BLVD
W EVANS AVE
E EVANS AVE
S SANTA FE DR
S PLATTE RIVER DR
E ILIFF AVE
S SAINT PAUL ST
W YALE AVE
E YALE AVE
S HOLLY PL
E DARTMOUTH AVE
ENGLEWOOD
E HAMPDEN AVE
E HAPPY CANYON RD
CHERRY HILLS VILLAGE
N
W
E
S
Legend
Police Stations
Police Precincts
Municipalities
Counties
Parks
Police Districts
District 1
District 2
District 3
District 4
District 5
District 6
District 7 / DIA
0
0.5
1
2
Miles

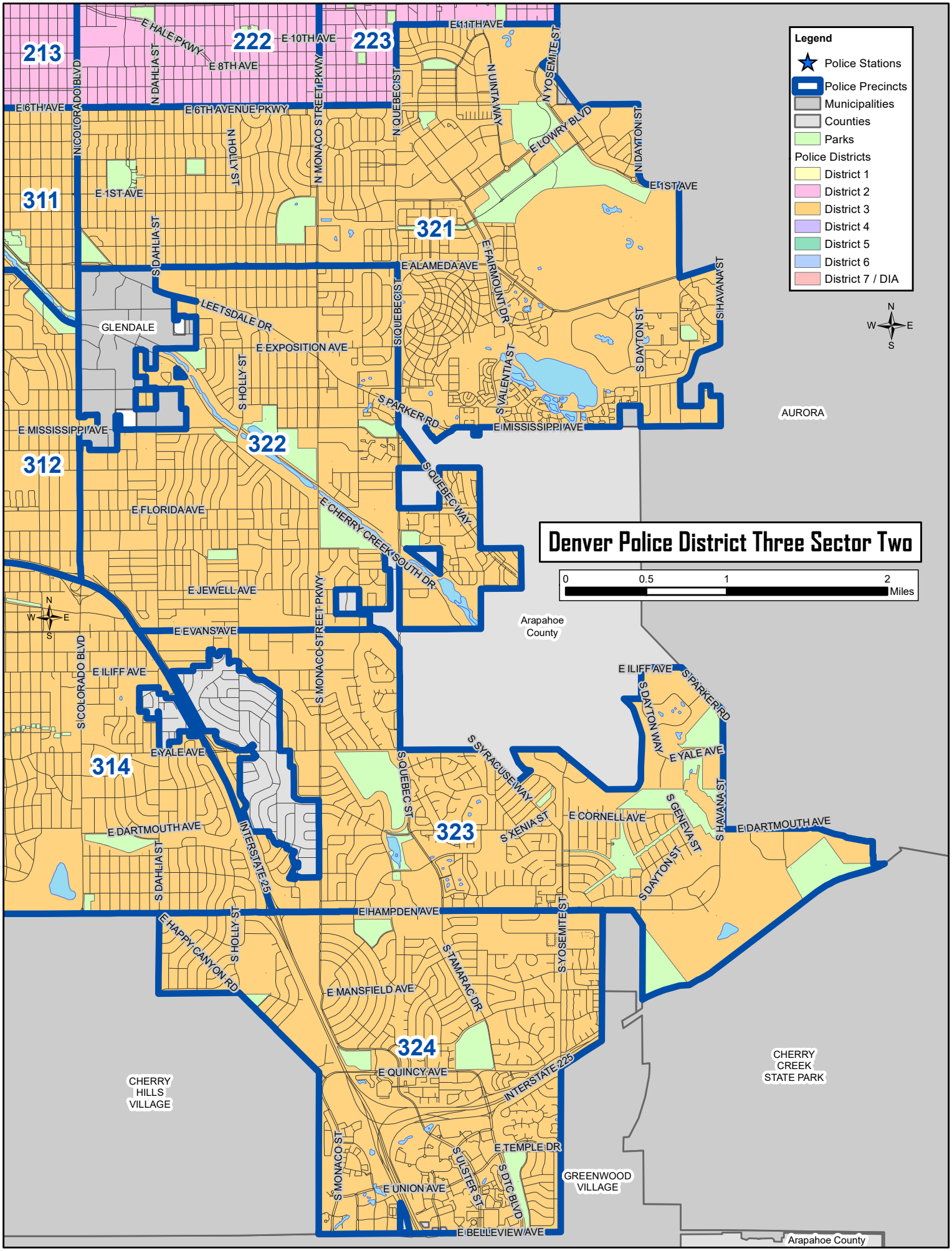
Denver Police District Three Sector Two
Legend
Police Stations
Police Precincts
Municipalities
Counties
Parks
Police Districts
District 1
District 2
District 3
District 4
District 5
District 6
District 7 / DIA
0
0.5
1
2
Miles
N
W
E
S
213
222
223
311
321
322
312
314
323
324
E HALE PKWY
E 8TH AVE
E 10TH AVE
E 11TH AVE
E 6TH AVE
E 6TH AVENUE PKWY
N COLORADO BLVD
N DAHLIA ST
N HOLLY ST
N MONACO STREET PKWY
N QUEBEC ST
N UINTA WAY
N YOSEMITE ST
E LOWRY BLVD
N DAYTON ST
E 1ST AVE
E 1ST AVE
S DAHLIA ST
E ALAMEDA AVE
E FAIRMOUNT DR
S HAVANA ST
LEETSDALE DR
GLENDALE
E EXPOSITION AVE
S QUEBEC ST
S DAYTON ST
S HOLLY ST
S VALENTIA ST
S PARKER RD
AURORA
E MISSISSIPPI AVE
E MISSISSIPPI AVE
E FLORIDA AVE
S QUEBEC WAY
E CHERRY CREEK SOUTH DR
E JEWELL AVE
E EVANS AVE
Arapahoe County
S COLORADO BLVD
E ILIFF AVE
S MONACO STREET PKWY
E ILIFF AVE
S PARKER RD
S DAYTON WAY
E YALE AVE
E YALE AVE
S SYRACUSE WAY
S QUEBEC ST
S XENIA ST
E CORNELL AVE
S GENEVA ST
S HAVANA ST
E DARTMOUTH AVE
E DARTMOUTH AVE
INTERSTATE 25
S DAHLIA ST
S DAYTON ST
E HAMPDEN AVE
E HAPPY CANYON RD
S HOLLY ST
S YOSEMITE ST
S TAMARAC DR
E MANSFIELD AVE
CHERRY HILLS VILLAGE
E QUINCY AVE
INTERSTATE 225
CHERRY CREEK STATE PARK
S MONACO ST
E TEMPLE DR
S ULSTER ST
S DTC BLVD
GREENWOOD VILLAGE
E UNION AVE
E BELLEVIEW AVE
Arapahoe County

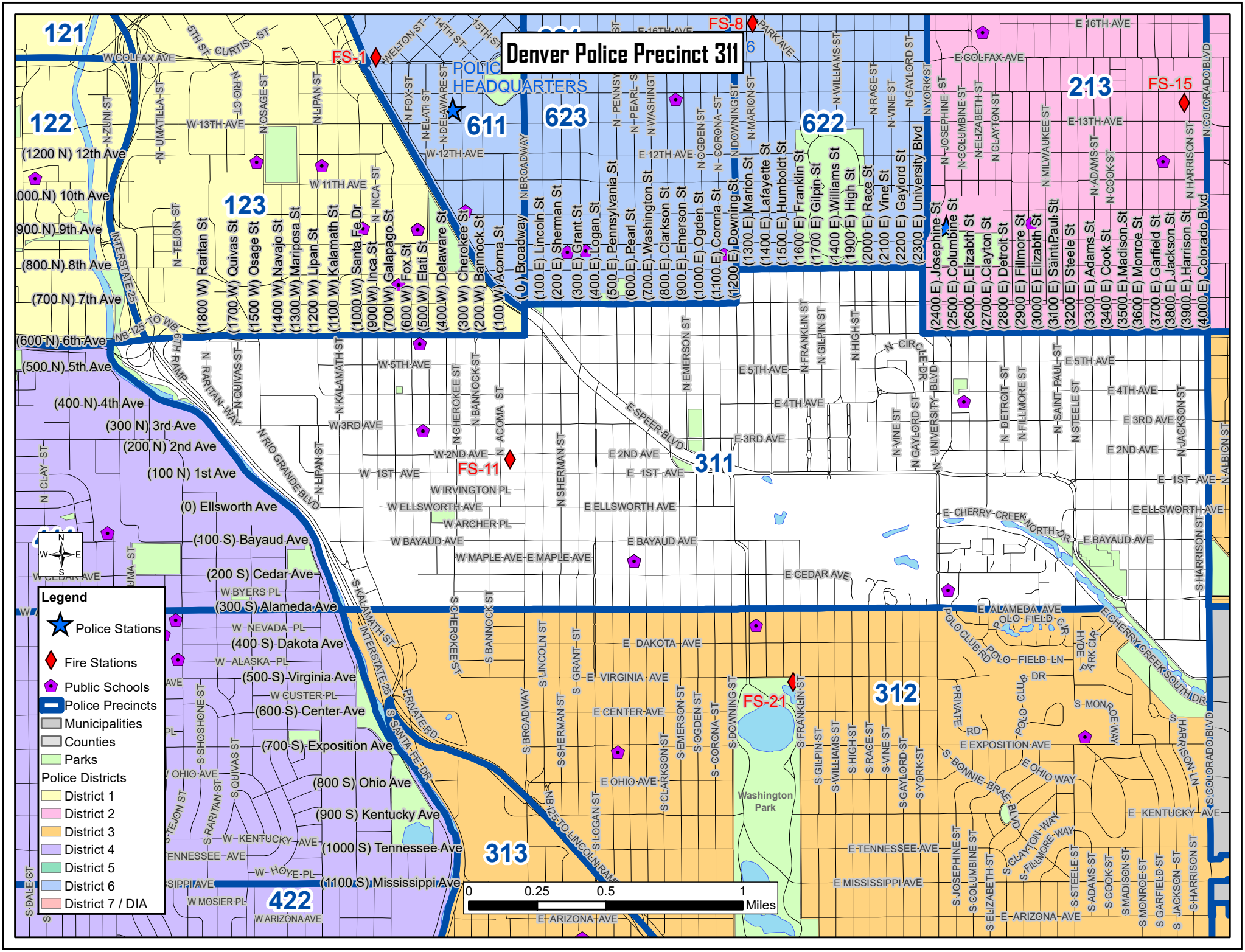
Denver Police Precinct 311
POLICE HEADQUARTERS
611
623
622
121
122
123
213
311
312
313
422
FS-1
FS-8
FS-11
FS-15
FS-21
Washington Park
Legend
Police Stations
Fire Stations
Public Schools
Police Precincts
Municipalities
Counties
Parks
Police Districts
District 1
District 2
District 3
District 4
District 5
District 6
District 7 / DIA
0
0.25
0.5
1
Miles

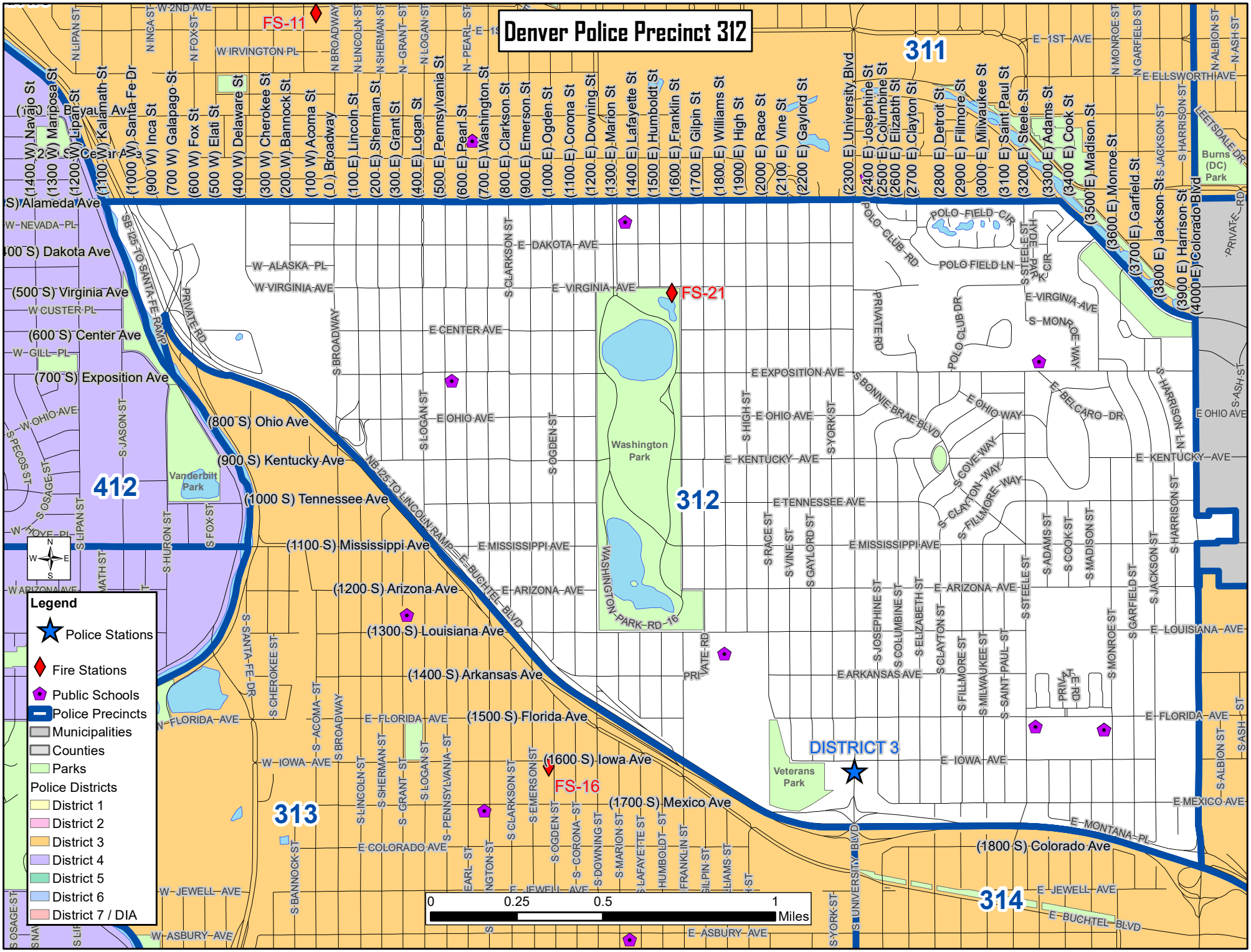
Denver Police Precinct 312
311
312
313
314
412
DISTRICT 3
FS-11
FS-21
FS-16
Legend
Police Stations
Fire Stations
Public Schools
Police Precincts
Municipalities
Counties
Parks
Police Districts
District 1
District 2
District 3
District 4
District 5
District 6
District 7 / DIA
0
0.25
0.5
1
Miles
Washington Park
Vanderbilt Park
Veterans Park
Burns (DC) Park
(1400 W) Navajo St
(1300 W) Mariposa St
(1200 W) Lipan St
(1100 W) Kalamath St
(1000 W) Santa Fe Dr
(900 W) Inca St
(700 W) Galapago St
(600 W) Fox St
(500 W) Elati St
(400 W) Delaware St
(300 W) Cherokee St
(200 W) Bannock St
(100 W) Acoma St
(0) Broadway
(100 E) Lincoln St
(200 E) Sherman St
(300 E) Grant St
(400 E) Logan St
(500 E) Pennsylvania St
(600 E) Pearl St
(700 E) Washington St
(800 E) Clarkson St
(900 E) Emerson St
(1000 E) Ogden St
(1100 E) Corona St
(1200 E) Downing St
(1300 E) Marion St
(1400 E) Lafayette St
(1500 E) Humboldt St
(1600 E) Franklin St
(1700 E) Gilpin St
(1800 E) Williams St
(1900 E) High St
(2000 E) Race St
(2100 E) Vine St
(2200 E) Gaylord St
(2300 E) University Blvd
(2400 E) Josephine St
(2500 E) Columbine St
(2600 E) Elizabeth St
(2700 E) Clayton St
(2800 E) Detroit St
(2900 E) Fillmore St
(3000 E) Milwaukee St
(3100 E) Saint Paul St
(3200 E) Steele St
(3300 E) Adams St
(3400 E) Cook St
(3500 E) Madison St
(3600 E) Monroe St
(3700 E) Garfield St
(3800 E) Jackson St
(3900 E) Harrison St
(4000 E) Colorado Blvd
(S) Alameda Ave
(400 S) Dakota Ave
(500 S) Virginia Ave
(600 S) Center Ave
(700 S) Exposition Ave
(800 S) Ohio Ave
(900 S) Kentucky Ave
(1000 S) Tennessee Ave
(1100 S) Mississippi Ave
(1200 S) Arizona Ave
(1300 S) Louisiana Ave
(1400 S) Arkansas Ave
(1500 S) Florida Ave
(1600 S) Iowa Ave
(1700 S) Mexico Ave
(1800 S) Colorado Ave
W-2ND AVE
W-IRVINGTON-PL
E-1ST-AVE
E-ELLSWORTH AVE
W-NEVADA-PL
W-ALASKA-PL
W-VIRGINIA AVE
E-VIRGINIA-AVE
W-CUSTER-PL
W-GILL-PL
W-OHIO-AVE
E-DAKOTA-AVE
E-CENTER-AVE
E-EXPOSITION-AVE
E-OHIO-AVE
E-KENTUCKY-AVE
E-TENNESSEE-AVE
E-MISSISSIPPI-AVE
E-ARIZONA-AVE
E-ARKANSAS-AVE
E-LOUISIANA-AVE
E-FLORIDA-AVE
E-IOWA-AVE
E-MEXICO-AVE
E-MONTANA-PL
E-COLORADO-AVE
E-JEWELL-AVE
E-BUCHTEL-BLVD
W-ASBURY-AVE
E-ASBURY-AVE
SB-I25-TO-SANTA-FE-RAMP
NB-I25-TO-LINCOLN-RAMP
POLO-CLUB-RD
POLO-FIELD-CIR
POLO-FIELD-LN
PRIVATE-RD
S-BONNIE-BRAE-BLVD
E-OHIO-WAY
E-BELCARO-DR
S-COVE-WAY
S-CLAYTON-WAY
S-FILLMORE-WAY
S-MONROE-WAY
WASHINGTON-PARK-RD-16
S-BROADWAY
S-CLARKSON-ST
S-LOGAN-ST
S-OGDEN-ST
S-HIGH-ST
S-YORK-ST
S-RACE-ST
S-VINE-ST
S-GAYLORD-ST
S-JOSEPHINE-ST
S-COLUMBINE-ST
S-ELIZABETH-ST
S-CLAYTON-ST
S-FILLMORE-ST
S-MILWAUKEE-ST
S-SAINT-PAUL-ST
S-STEELE-ST
S-ADAMS-ST
S-COOK-ST
S-MADISON-ST
S-MONROE-ST
S-GARFIELD-ST
S-JACKSON-ST
S-HARRISON-ST
S-HARRISON-LN
S-ASH-ST
S-ALBION-ST
S-UNIVERSITY-BLVD
S-JASON-ST
S-HURON-ST
S-FOX-ST
S-LIPAN-ST
S-PECOS-ST
S-OSAGE-ST
S-SANTA-FE-DR
S-CHEROKEE-ST
S-ACOMA-ST
S-BANNOCK-ST
S-LINCOLN-ST
S-SHERMAN-ST
S-GRANT-ST
S-PENNSYLVANIA-ST
S-CORONA-ST
S-DOWNING-ST
S-MARION-ST
S-LAFAYETTE-ST
S-HUMBOLDT-ST
S-FRANKLIN-ST
S-GILPIN-ST
S-WILLIAMS-ST
S-EARL-ST
S-NGTON-ST
S-MATH-ST
W-OYE-PL
W-ARIZONA-AVE
W-FLORIDA-AVE
W-IOWA-AVE
W-JEWELL-AVE
LEETSDALE-DR
PRIVATE-RD

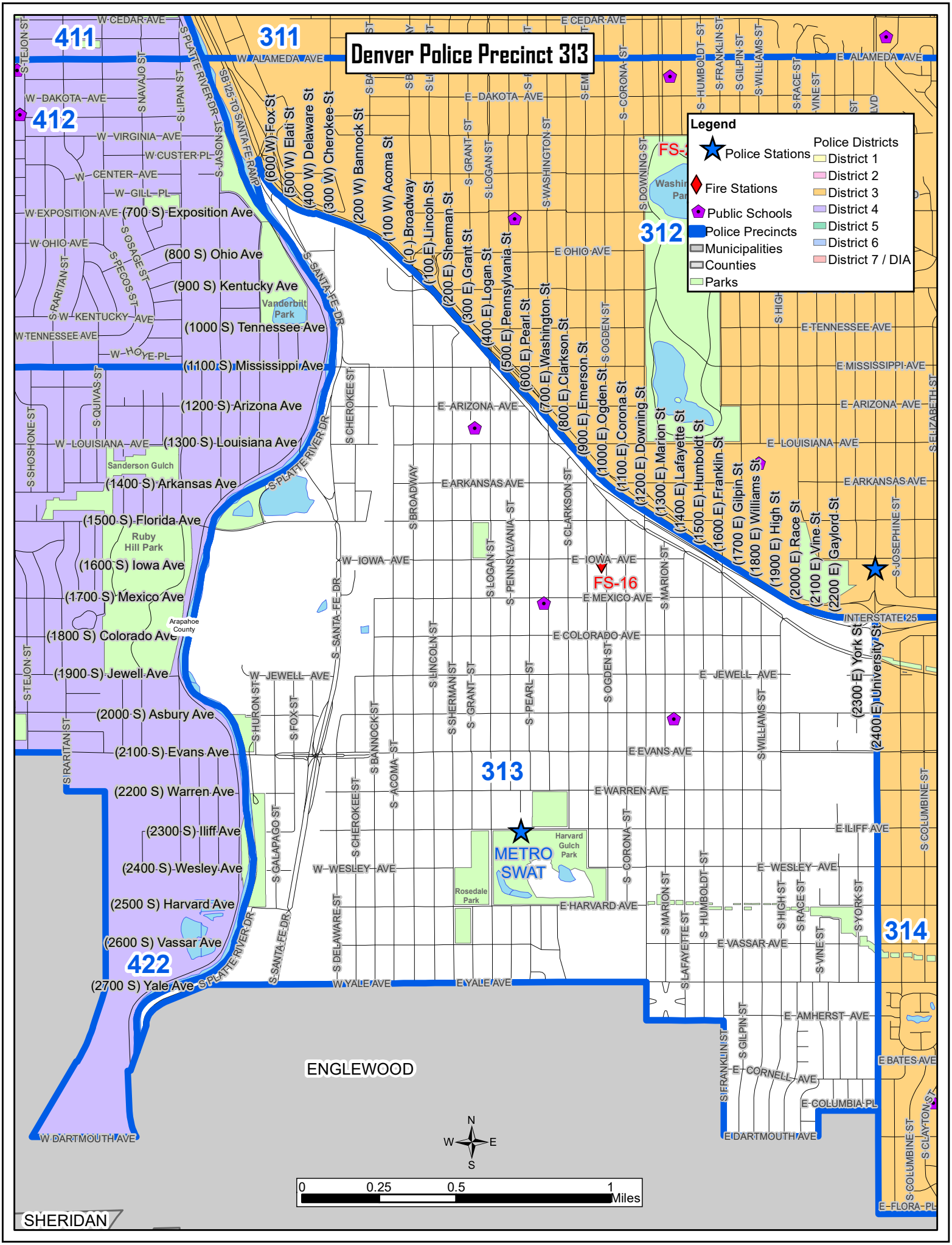
Denver Police Precinct 313
Legend
Police Stations
Fire Stations
Public Schools
Police Precincts
Municipalities
Counties
Parks
Police Districts
District 1
District 2
District 3
District 4
District 5
District 6
District 7 / DIA
411
412
311
312
313
314
422
FS-16
METRO SWAT
ENGLEWOOD
SHERIDAN
Arapahoe County
Vanderbilt Park
Sanderson Gulch
Ruby Hill Park
Harvard Gulch Park
Rosedale Park
W CEDAR AVE
E CEDAR AVE
W ALAMEDA AVE
E ALAMEDA AVE
W DAKOTA AVE
E DAKOTA AVE
W VIRGINIA AVE
W CUSTER PL
W CENTER AVE
W GILL PL
W EXPOSITION AVE
(700 S) Exposition Ave
W OHIO AVE
E OHIO AVE
(800 S) Ohio Ave
(900 S) Kentucky Ave
W KENTUCKY AVE
(1000 S) Tennessee Ave
W TENNESSEE AVE
E TENNESSEE AVE
W HOYE PL
(1100 S) Mississippi Ave
E MISSISSIPPI AVE
(1200 S) Arizona Ave
E ARIZONA AVE
W LOUISIANA AVE
(1300 S) Louisiana Ave
E LOUISIANA AVE
(1400 S) Arkansas Ave
E ARKANSAS AVE
(1500 S) Florida Ave
(1600 S) Iowa Ave
W IOWA AVE
E IOWA AVE
(1700 S) Mexico Ave
E MEXICO AVE
(1800 S) Colorado Ave
E COLORADO AVE
(1900 S) Jewell Ave
W JEWELL AVE
E JEWELL AVE
(2000 S) Asbury Ave
(2100 S) Evans Ave
E EVANS AVE
(2200 S) Warren Ave
E WARREN AVE
(2300 S) Iliff Ave
E ILIFF AVE
(2400 S) Wesley Ave
W WESLEY AVE
E WESLEY AVE
(2500 S) Harvard Ave
E HARVARD AVE
(2600 S) Vassar Ave
E VASSAR AVE
(2700 S) Yale Ave
W YALE AVE
E YALE AVE
E AMHERST AVE
E CORNELL AVE
E COLUMBIA PL
E BATES AVE
E FLORA PL
W DARTMOUTH AVE
E DARTMOUTH AVE
INTERSTATE 25
SB 25 TO SANTA FE RAMP
S PLATTE RIVER DR
S SANTA FE DR
(600 W) Fox St
(500 W) Elati St
(400 W) Delaware St
(300 W) Cherokee St
(200 W) Bannock St
(100 W) Acoma St
(0) Broadway
(100 E) Lincoln St
(200 E) Sherman St
(300 E) Grant St
(400 E) Logan St
(500 E) Pennsylvania St
(600 E) Pearl St
(700 E) Washington St
(800 E) Clarkson St
(900 E) Emerson St
(1000 E) Ogden St
(1100 E) Corona St
(1200 E) Downing St
(1300 E) Marion St
(1400 E) Lafayette St
(1500 E) Humboldt St
(1600 E) Franklin St
(1700 E) Gilpin St
(1800 E) Williams St
(1900 E) High St
(2000 E) Race St
(2100 E) Vine St
(2200 E) Gaylord St
(2300 E) York St
(2400 E) University St
S TEJON ST
S NAVAJO ST
S LIPAN ST
S LAFAYETTE ST
S OSAGE ST
S PECOS ST
S RARITAN ST
S QUIVAS ST
S SHOSHONE ST
S CHEROKEE ST
S BROADWAY
S LOGAN ST
S PENNSYLVANIA ST
S CLARKSON ST
S OGDEN ST
S MARION ST
S LINCOLN ST
S SHERMAN ST
S GRANT ST
S PEARL ST
S WILLIAMS ST
S HUMBOLDT ST
S FRANKLIN ST
S GILPIN ST
S RACE ST
S VINE ST
S YORK ST
S HIGH ST
S ELIZABETH ST
S JOSEPHINE ST
S COLUMBINE ST
S CLAYTON ST
S HURON ST
S FOX ST
S BANNOCK ST
S ACOMA ST
S GALAPAGO ST
S DELAWARE ST
S CORONA ST
S DOWNING ST
N
W
E
S
0
0.25
0.5
1
Miles

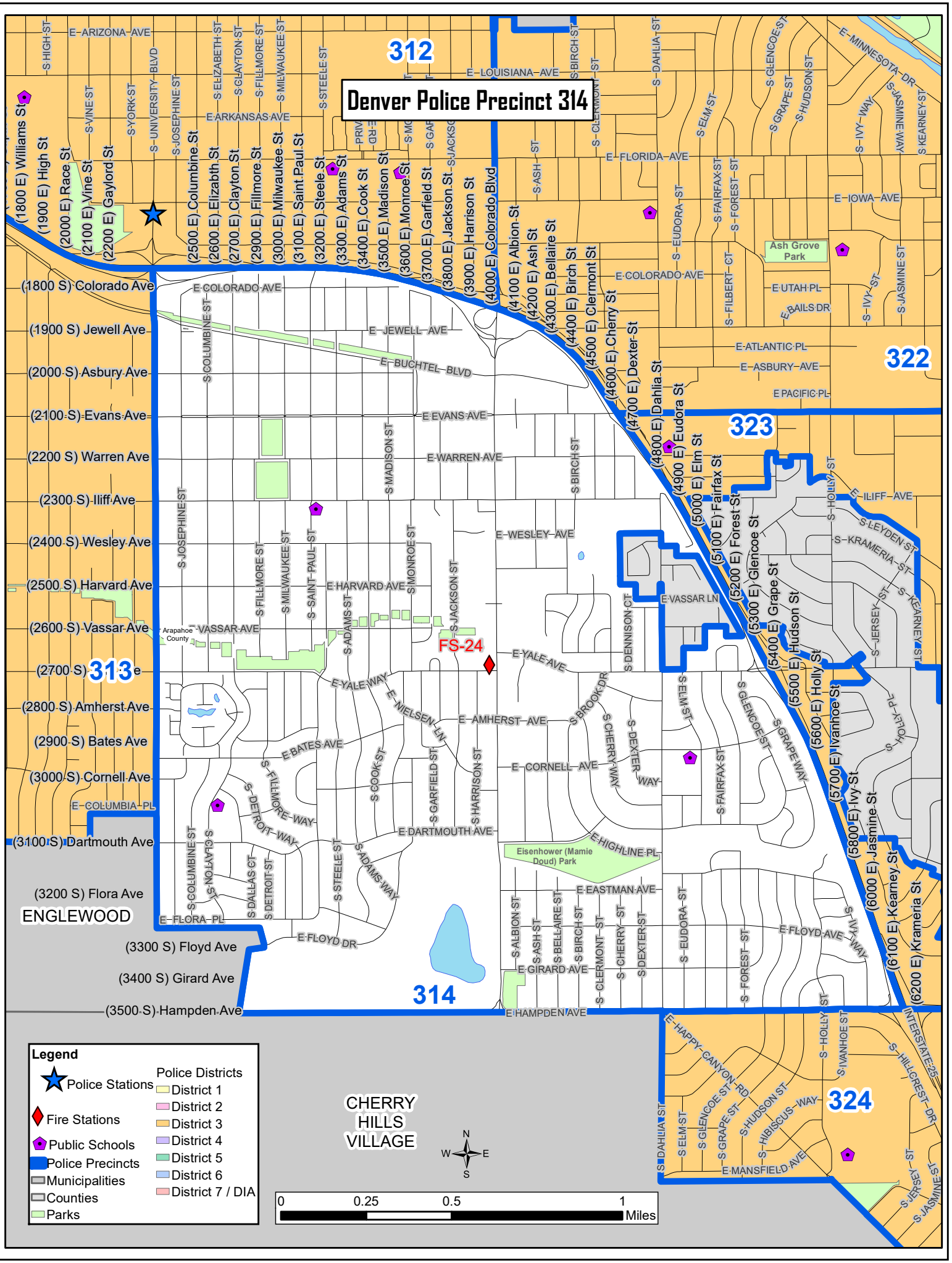
Denver Police Precinct 314
312
313
314
322
323
324
FS-24
Arapahoe County
ENGLEWOOD
CHERRY HILLS VILLAGE
Ash Grove Park
Eisenhower (Mamie Doud) Park
(1800 E) Williams St
(1900 E) High St
(2000 E) Race St
(2100 E) Vine St
(2200 E) Gaylord St
(2500 E) Columbine St
(2600 E) Elizabth St
(2700 E) Clayton St
(2900 E) Fillmore St
(3000 E) Milwaukee St
(3100 E) Saint Paul St
(3200 E) Steele St
(3300 E) Adams St
(3400 E) Cook St
(3500 E) Madison St
(3600 E) Monroe St
(3700 E) Garfield St
(3800 E) Jackson St
(3900 E) Harrison St
(4000 E) Colorado Blvd
(4100 E) Albion St
(4200 E) Ash St
(4300 E) Bellaire St
(4400 E) Birch St
(4500 E) Clermont St
(4600 E) Cherry St
(4700 E) Dexter St
(4800 E) Dahlia St
(4900 E) Eudora St
(5000 E) Elm St
(5100 E) Fairfax St
(5200 E) Forest St
(5300 E) Glencoe St
(5400 E) Grape St
(5500 E) Hudson St
(5600 E) Holly St
(5700 E) Ivanhoe St
(5800 E) Ivy St
(6000 E) Jasmine St
(6100 E) Kearney St
(6200 E) Krameria St
(1800 S) Colorado Ave
(1900 S) Jewell Ave
(2000 S) Asbury Ave
(2100 S) Evans Ave
(2200 S) Warren Ave
(2300 S) Iliff Ave
(2400 S) Wesley Ave
(2500 S) Harvard Ave
(2600 S) Vassar Ave
(2700 S) Yale
(2800 S) Amherst Ave
(2900 S) Bates Ave
(3000 S) Cornell Ave
(3100 S) Dartmouth Ave
(3200 S) Flora Ave
(3300 S) Floyd Ave
(3400 S) Girard Ave
(3500 S) Hampden Ave
E ARIZONA AVE
E LOUISIANA AVE
E ARKANSAS AVE
E FLORIDA AVE
E IOWA AVE
E COLORADO AVE
E UTAH PL
E BAILS DR
E ATLANTIC PL
E ASBURY AVE
E PACIFIC PL
E JEWELL AVE
E BUCHTEL BLVD
E EVANS AVE
E WARREN AVE
E ILIFF AVE
E WESLEY AVE
E HARVARD AVE
E VASSAR AVE
E VASSAR LN
E YALE AVE
E YALE WAY
E NIELSEN LN
E AMHERST AVE
E BATES AVE
E CORNELL AVE
E DARTMOUTH AVE
E HIGHLINE PL
E EASTMAN AVE
E FLORA PL
E FLOYD DR
E FLOYD AVE
E GIRARD AVE
E HAMPDEN AVE
E HAPPY CANYON RD
E MANSFIELD AVE
E COLUMBIA PL
S COLUMBINE ST
S JOSEPHINE ST
S FILLMORE ST
S MILWAUKEE ST
S SAINT PAUL ST
S ADAMS ST
S MADISON ST
S MONROE ST
S JACKSON ST
S BIRCH ST
S DENNISON CT
S BROOK DR
S CHERRY WAY
S DEXTER WAY
S ELM ST
S GLENCOE ST
S GRAPE WAY
S FAIRFAX ST
S EUDORA ST
S FOREST ST
S HOLLY ST
S LEYDEN ST
S KRAMERIA ST
S KEARNEY ST
S JERSEY ST
S JASMINE ST
S IVY WAY
S DETROIT WAY
S DETROIT ST
S CLAYTON ST
S DALLAS CT
S STEELE ST
S ADAMS WAY
S GARFIELD ST
S HARRISON ST
S COOK ST
S ALBION ST
S ASH ST
S BELLAIRE ST
S CLERMONT ST
S CHERRY ST
S DEXTER ST
S FILBERT CT
S HIBISCUS WAY
S IVANHOE ST
S HILLCREST DR
INTERSTATE 25
Legend
Police Stations
Fire Stations
Public Schools
Police Precincts
Municipalities
Counties
Parks
Police Districts
District 1
District 2
District 3
District 4
District 5
District 6
District 7 / DIA
N
W
E
S
0
0.25
0.5
1
Miles

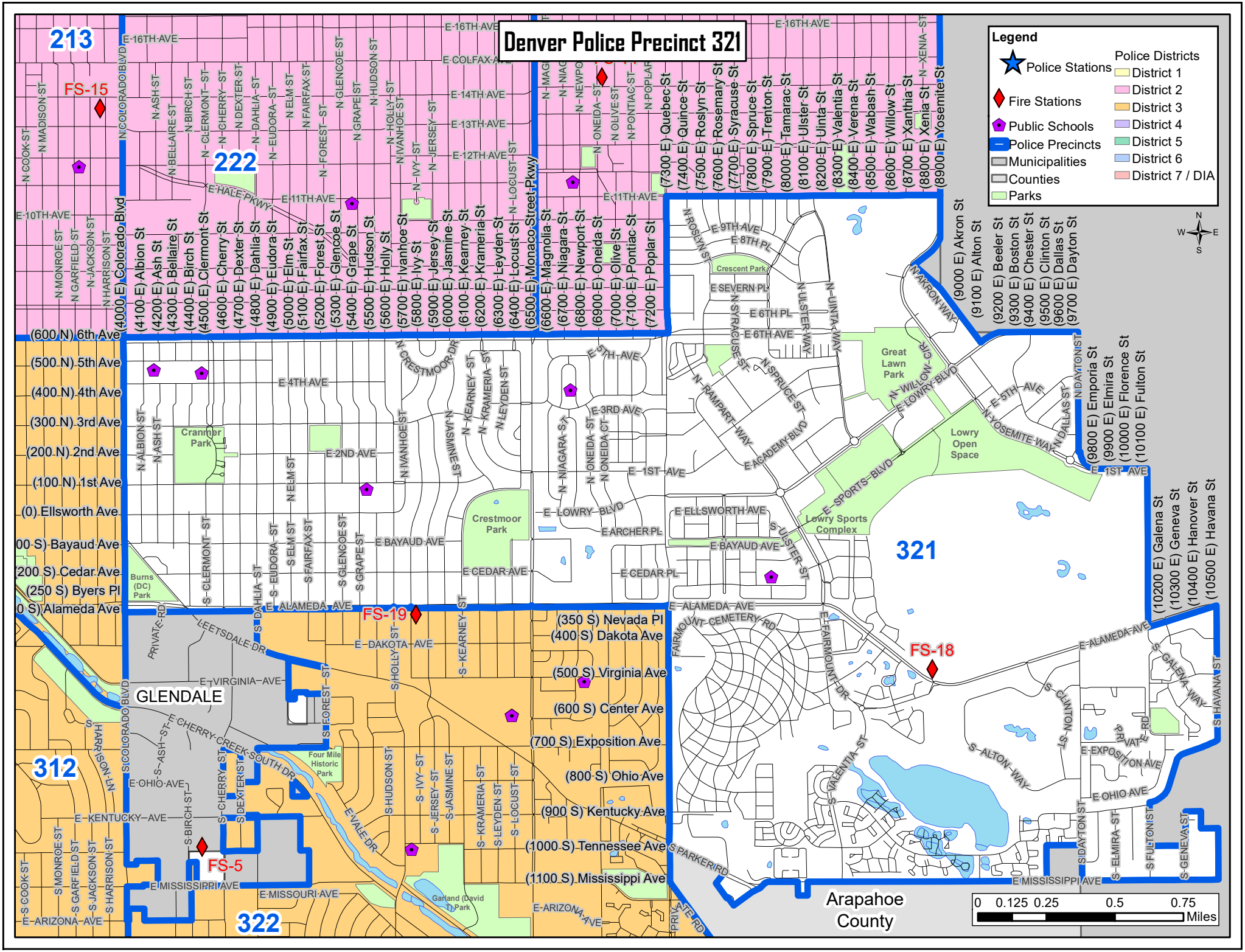
Denver Police Precinct 321
Legend
Police Stations
Fire Stations
Public Schools
Police Precincts
Municipalities
Counties
Parks
Police Districts
District 1
District 2
District 3
District 4
District 5
District 6
District 7 / DIA
213
222
321
312
322
FS-15
FS-19
FS-18
FS-5
GLENDALE
Arapahoe County
Crescent Park
Great Lawn Park
Lowry Open Space
Lowry Sports Complex
Cranmer Park
Crestmoor Park
Burns (DC) Park
Four Mile Historic Park
Garland (David) Park
E-16TH-AVE
E-COLFAX-AVE
E-14TH-AVE
E-13TH-AVE
E-12TH-AVE
E-11TH-AVE
E-10TH-AVE
E-HALE-PKWY
E-9TH-AVE
E-8TH-PL
E-SEVERN-PL
E-6TH-PL
E-6TH-AVE
E-5TH-AVE
E-4TH-AVE
E-3RD-AVE
E-2ND-AVE
E-1ST-AVE
E-LOWRY-BLVD
E-ELLSWORTH-AVE
E-ARCHER-PL
E-BAYAUD-AVE
E-CEDAR-AVE
E-CEDAR-PL
E-ALAMEDA-AVE
E-DAKOTA-AVE
E-VIRGINIA-AVE
E-CHERRY-CREEK-SOUTH-DR
E-OHIO-AVE
E-KENTUCKY-AVE
E-MISSISSIPPI-AVE
E-MISSOURI-AVE
E-ARIZONA-AVE
E-EXPOSITION-AVE
E-ACADEMY-BLVD
E-SPORTS-BLVD
E-FAIRMOUNT-DR
FAIRMOUNT-CEMETERY-RD
S-PARKER-RD
(600 N) 6th Ave
(500 N) 5th Ave
(400 N) 4th Ave
(300 N) 3rd Ave
(200 N) 2nd Ave
(100 N) 1st Ave
(0) Ellsworth Ave
(00 S) Bayaud Ave
(200 S) Cedar Ave
(250 S) Byers Pl
(0 S) Alameda Ave
(350 S) Nevada Pl
(400 S) Dakota Ave
(500 S) Virginia Ave
(600 S) Center Ave
(700 S) Exposition Ave
(800 S) Ohio Ave
(900 S) Kentucky Ave
(1000 S) Tennessee Ave
(1100 S) Mississippi Ave
0 0.125 0.25 0.5 0.75 Miles

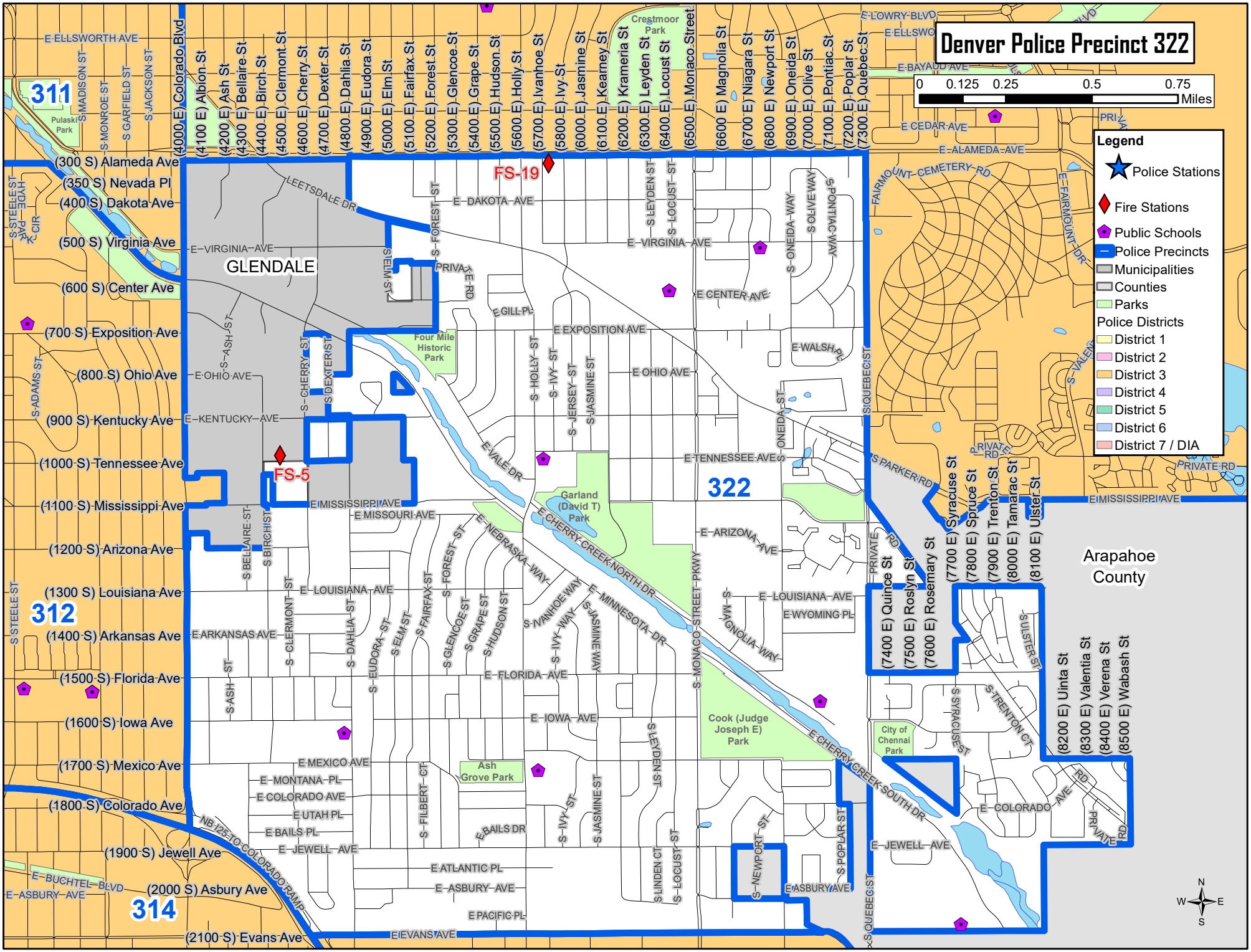
Denver Police Precinct 322
0 0.125 0.25 0.5 0.75 Miles
Legend
Police Stations
Fire Stations
Public Schools
Police Precincts
Municipalities
Counties
Parks
Police Districts
District 1
District 2
District 3
District 4
District 5
District 6
District 7 / DIA
311
312
314
322
FS-19
FS-5
GLENDALE
Arapahoe County
Pulaski Park
Crestmoor Park
Four Mile Historic Park
Garland (David T) Park
Cook (Judge Joseph E) Park
Ash Grove Park
City of Chennai Park
(300 S) Alameda Ave
(350 S) Nevada Pl
(400 S) Dakota Ave
(500 S) Virginia Ave
(600 S) Center Ave
(700 S) Exposition Ave
(800 S) Ohio Ave
(900 S) Kentucky Ave
(1000 S) Tennessee Ave
(1100 S) Mississippi Ave
(1200 S) Arizona Ave
(1300 S) Louisiana Ave
(1400 S) Arkansas Ave
(1500 S) Florida Ave
(1600 S) Iowa Ave
(1700 S) Mexico Ave
(1800 S) Colorado Ave
(1900 S) Jewell Ave
(2000 S) Asbury Ave
(2100 S) Evans Ave
(4000 E) Colorado Blvd
(4100 E) Albion St
(4200 E) Ash St
(4300 E) Bellaire St
(4400 E) Birch St
(4500 E) Clermont St
(4600 E) Cherry St
(4700 E) Dexter St
(4800 E) Dahlia St
(4900 E) Eudora St
(5000 E) Elm St
(5100 E) Fairfax St
(5200 E) Forest St
(5300 E) Glencoe St
(5400 E) Grape St
(5500 E) Hudson St
(5600 E) Holly St
(5700 E) Ivanhoe St
(5800 E) Ivy St
(6000 E) Jasmine St
(6100 E) Kearney St
(6200 E) Krameria St
(6300 E) Leyden St
(6400 E) Locust St
(6500 E) Monaco Street
(6600 E) Magnolia St
(6700 E) Niagara St
(6800 E) Newport St
(6900 E) Oneida St
(7000 E) Olive St
(7100 E) Pontiac St
(7200 E) Poplar St
(7300 E) Quebec St
(7400 E) Quince St
(7500 E) Roslyn St
(7600 E) Rosemary St
(7700 E) Syracuse St
(7800 E) Spruce St
(7900 E) Trenton St
(8000 E) Tamarac St
(8100 E) Ulster St
(8200 E) Uinta St
(8300 E) Valentia St
(8400 E) Verena St
(8500 E) Wabash St
E ELLSWORTH AVE
E LOWRY BLVD
E BAYAUD AVE
E CEDAR AVE
E ALAMEDA AVE
FAIRMOUNT CEMETERY RD
E FAIRMOUNT DR
LEETSDALE DR
E DAKOTA AVE
E VIRGINIA AVE
E CENTER AVE
E GILL PL
E EXPOSITION AVE
E OHIO AVE
E WALSH PL
E KENTUCKY AVE
E TENNESSEE AVE
E VALE DR
E MISSISSIPPI AVE
E MISSOURI AVE
E ARIZONA AVE
E LOUISIANA AVE
E WYOMING PL
E ARKANSAS AVE
E FLORIDA AVE
E IOWA AVE
E MEXICO AVE
E MONTANA PL
E COLORADO AVE
E UTAH PL
E BAILS PL
E BAILS DR
E JEWELL AVE
E ATLANTIC PL
E ASBURY AVE
E PACIFIC PL
E EVANS AVE
E BUCHTEL BLVD
E CHERRY CREEK NORTH DR
E CHERRY CREEK SOUTH DR
S PARKER RD
PRIVATE RD
NB I-25 TO COLORADO RAMP
S MADISON ST
S MONROE ST
S GARFIELD ST
S JACKSON ST
S STEELE ST
S ADAMS ST
S ASH ST
S CHERRY ST
S DEXTER ST
S BELLAIRE ST
S BIRCH ST
S CLERMONT ST
S DAHLIA ST
S EUDORA ST
S ELM ST
S FAIRFAX ST
S FOREST ST
S GLENCOE ST
S GRAPE ST
S HUDSON ST
S HOLLY ST
S IVY ST
S JERSEY ST
S JASMINE ST
S NANHOE WAY
S IVY WAY
S JASMINE WAY
S MONACO STREET PKWY
S MAGNOLIA WAY
S LEYDEN ST
S LOCUST ST
S ONEIDA WAY
S OLIVE WAY
S PONTIAC WAY
S ONEIDA ST
S QUEBEC ST
S FILBERT CT
S LINDEN CT
S NEWPORT ST
S POPLAR ST
S SYRACUSE ST
S TRENTON CT
S ULSTER ST
S VALENTIA
N
S
E
W

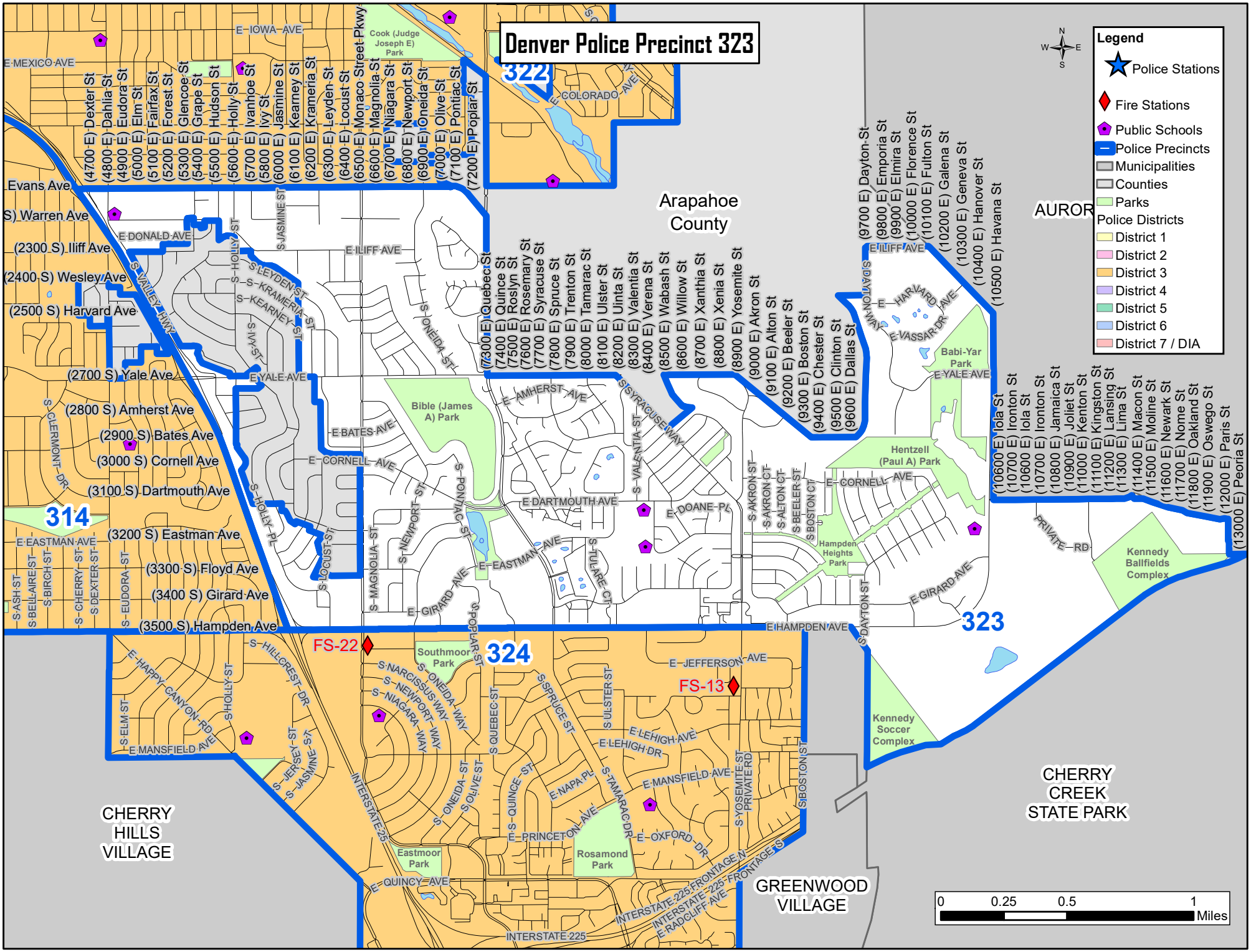
Denver Police Precinct 323
Legend
Police Stations
Fire Stations
Public Schools
Police Precincts
Municipalities
Counties
Parks
Police Districts
District 1
District 2
District 3
District 4
District 5
District 6
District 7 / DIA
N
W
E
S
322
323
324
314
FS-22
FS-13
Arapahoe County
AUROR
CHERRY HILLS VILLAGE
CHERRY CREEK STATE PARK
GREENWOOD VILLAGE
Cook (Judge Joseph E) Park
Bible (James A) Park
Babi-Yar Park
Hentzell (Paul A) Park
Hampden Heights Park
Kennedy Ballfields Complex
Kennedy Soccer Complex
Southmoor Park
Eastmoor Park
Rosamond Park
E MEXICO AVE
E IOWA AVE
COLORADO AVE
Evans Ave
(2300 S) Iliff Ave
(2400 S) Wesley Ave
(2500 S) Harvard Ave
(2700 S) Yale Ave
(2800 S) Amherst Ave
(2900 S) Bates Ave
(3000 S) Cornell Ave
(3100 S) Dartmouth Ave
(3200 S) Eastman Ave
(3300 S) Floyd Ave
(3400 S) Girard Ave
(3500 S) Hampden Ave
E DONALD AVE
E ILIFF AVE
E YALE AVE
E BATES AVE
E CORNELL AVE
E DARTMOUTH AVE
E EASTMAN AVE
E GIRARD AVE
E HAMPDEN AVE
E HARVARD AVE
E VASSAR DR
E JEFFERSON AVE
E LEHIGH AVE
E LEHIGH DR
E MANSFIELD AVE
E QUINCY AVE
E PRINCETON AVE
E NAPA PL
E OXFORD DR
E DOANE PL
E AMHERST AVE
E HAPPY CANYON RD
S VALLEY HWY
S HOLLY ST
S JASMINE ST
S LEYDEN ST
S KRAMERIA ST
S KEARNEY ST
S IVY ST
S ONEIDA ST
S QUEBEC ST
S SYRACUSE WAY
S VALENTIA ST
S AKRON ST
S AKRON CT
S ALTON CT
S BEELER ST
S BOSTON CT
S DAYTON ST
S ALTON WAY
S CLERMONT DR
S HOLLY PL
S LOCUST ST
S MAGNOLIA ST
S NEWPORT ST
S PONTIAC ST
S TULARE CT
S ULSTER ST
S SPRUCE ST
S TAMARAC DR
S YOSEMITE ST
S BOSTON ST
S ASH ST
S BELLAIRE ST
S BIRCH ST
S CHERRY ST
S DEXTER ST
S EUDORA ST
S ELM ST
S JERSEY ST
S HILLCREST DR
S NARCISSUS WAY
S NEWPORT WAY
S NIAGARA WAY
S ONEIDA WAY
S ONEIDA ST
S OLIVE ST
S QUINCE ST
S PORTLAND ST
PRIVATE RD
INTERSTATE 25
INTERSTATE 225
INTERSTATE 225 FRONTAGE N
INTERSTATE 225 FRONTAGE S
E RADCLIFF AVE
(4700 E) Dexter St
(4800 E) Dahlia St
(4900 E) Eudora St
(5000 E) Elm St
(5100 E) Fairfax St
(5200 E) Forest St
(5300 E) Glencoe St
(5400 E) Grape St
(5500 E) Hudson St
(5600 E) Holly St
(5700 E) Ivanhoe St
(5800 E) Ivy St
(6000 E) Jasmine St
(6100 E) Kearney St
(6200 E) Krameria St
(6300 E) Leyden St
(6400 E) Locust St
(6500 E) Monaco Street Pkwy
(6600 E) Magnolia St
(6700 E) Niagara St
(6800 E) Newport St
(6900 E) Oneida St
(7000 E) Olive St
(7100 E) Pontiac St
(7200 E) Poplar St
(7300 E) Quebec St
(7400 E) Quince St
(7500 E) Roslyn St
(7600 E) Rosemary St
(7700 E) Syracuse St
(7800 E) Spruce St
(7900 E) Trenton St
(8000 E) Tamarac St
(8100 E) Ulster St
(8200 E) Uinta St
(8300 E) Valentia St
(8400 E) Verena St
(8500 E) Wabash St
(8600 E) Willow St
(8700 E) Xanthia St
(8800 E) Xenia St
(8900 E) Yosemite St
(9000 E) Akron St
(9100 E) Alton St
(9200 E) Beeler St
(9300 E) Boston St
(9400 E) Chester St
(9500 E) Clinton St
(9600 E) Dallas St
(9700 E) Dayton St
(9800 E) Emporia St
(9900 E) Elmira St
(10000 E) Florence St
(10100 E) Fulton St
(10200 E) Galena St
(10300 E) Geneva St
(10400 E) Havana St
(10500 E) Havana St
(10600 E) Iola St
(10700 E) Ironton St
(10600 E) Iola St
(10700 E) Ironton St
(10800 E) Jamaica St
(10900 E) Joliet St
(11000 E) Kenton St
(11100 E) Kingston St
(11200 E) Lansing St
(11300 E) Lima St
(11400 E) Macon St
(11500 E) Moline St
(11600 E) Newark St
(11700 E) Nome St
(11800 E) Oakland St
(11900 E) Oswego St
(12000 E) Paris St
(12000 E) Peoria St
(13000 E) Peoria St
0
0.25
0.5
1
Miles

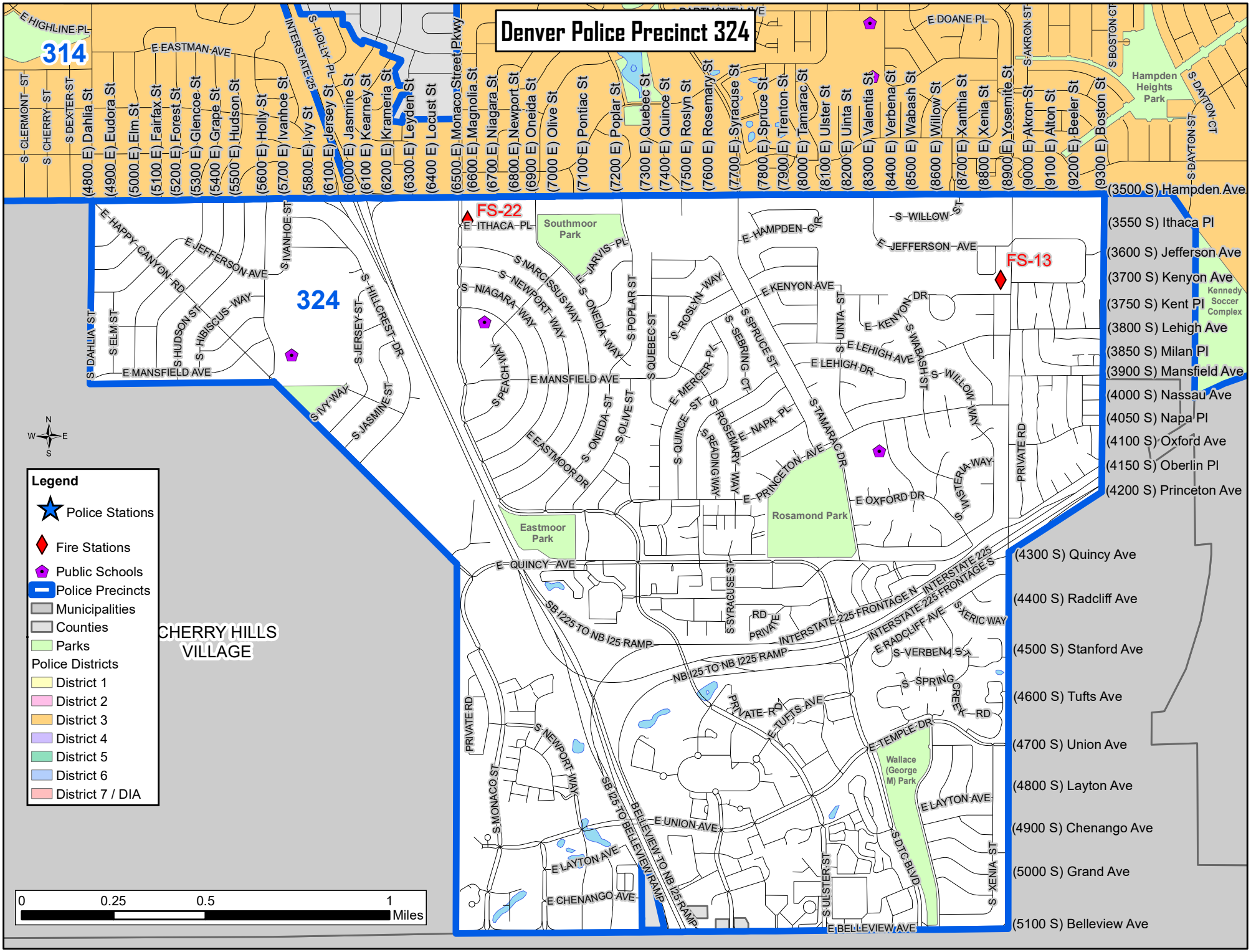
Denver Police Precinct 324
314
324
FS-22
FS-13
CHERRY HILLS VILLAGE
Southmoor Park
Eastmoor Park
Rosamond Park
Hampden Heights Park
Kennedy Soccer Complex
Wallace (George M) Park
E HIGHLINE PL
E EASTMAN AVE
S CLERMONT ST
S CHERRY ST
S DEXTER ST
(4800 E) Dahlia St
(4900 E) Eudora St
(5000 E) Elm St
(5100 E) Fairfax St
(5200 E) Forest St
(5300 E) Glencoe St
(5400 E) Grape St
(5500 E) Hudson St
(5600 E) Holly St
(5700 E) Ivanhoe St
(5800 E) Ivy St
(6100 E) Jersey St
(6000 E) Jasmine St
(6100 E) Kearney St
(6200 E) Krameria St
(6300 E) Leyden St
(6400 E) Locust St
(6500 E) Monaco Street Pkwy
(6600 E) Magnolia St
(6700 E) Niagara St
(6800 E) Newport St
(6900 E) Oneida St
(7000 E) Olive St
(7100 E) Pontiac St
(7200 E) Poplar St
(7300 E) Quebec St
(7400 E) Quince St
(7500 E) Roslyn St
(7600 E) Rosemary St
(7700 E) Syracuse St
(7800 E) Spruce St
(7900 E) Trenton St
(8000 E) Tamarac St
(8100 E) Ulster St
(8200 E) Uinta St
(8300 E) Valentia St
(8400 E) Verbena St
(8500 E) Wabash St
(8600 E) Willow St
(8700 E) Xanthia St
(8800 E) Xenia St
(8900 E) Yosemite St
(9000 E) Akron St
(9100 E) Alton St
(9200 E) Beeler St
(9300 E) Boston St
S AKRON ST
S BOSTON CT
S DAYTON ST
S DAYTON CT
E DOANE PL
INTERSTATE 25
S HOLLY PL
(3500 S) Hampden Ave
(3550 S) Ithaca Pl
(3600 S) Jefferson Ave
(3700 S) Kenyon Ave
(3750 S) Kent Pl
(3800 S) Lehigh Ave
(3850 S) Milan Pl
(3900 S) Mansfield Ave
(4000 S) Nassau Ave
(4050 S) Napa Pl
(4100 S) Oxford Ave
(4150 S) Oberlin Pl
(4200 S) Princeton Ave
(4300 S) Quincy Ave
(4400 S) Radcliff Ave
(4500 S) Stanford Ave
(4600 S) Tufts Ave
(4700 S) Union Ave
(4800 S) Layton Ave
(4900 S) Chenango Ave
(5000 S) Grand Ave
(5100 S) Belleview Ave
E HAPPY CANYON RD
E JEFFERSON AVE
S IVANHOE ST
S DAHLIA ST
S ELM ST
S HUDSON ST
S HIBISCUS WAY
S JERSEY ST
S HILLCREST DR
E MANSFIELD AVE
S IVY WAY
S JASMINE ST
S NIAGARA WAY
S NEWPORT WAY
S NARCISSUS WAY
S ONEIDA WAY
S PEACH WAY
E ITHACA PL
JARVIS PL
S POPLAR ST
S QUEBEC ST
S ROSLYN WAY
S SPRUCE ST
S SEBRING CT
E HAMPDEN CIR
S WILLOW ST
E JEFFERSON AVE
E KENYON AVE
E KENYON DR
S UINTA ST
S WABASH ST
E LEHIGH AVE
E LEHIGH DR
S WILLOW WAY
E MERCER PL
S QUINCE ST
S ROSEMARY WAY
S READING WAY
E NAPA PL
S TAMARAC DR
E PRINCETON AVE
E OXFORD DR
S VALENTIA WAY
PRIVATE RD
E EASTMOOR DR
S ONEIDA ST
S OLIVE ST
E QUINCY AVE
S SYRACUSE ST
PRIVATE RD
SB I225 TO NB I25 RAMP
INTERSTATE 225 FRONTAGE N
INTERSTATE 225 FRONTAGE S
E RADCLIFF AVE
S XERIC WAY
S VERBENA ST
NB I25 TO NB I225 RAMP
S SPRING CREEK RD
PRIVATE RD
E TUFTS AVE
E TEMPLE DR
S NEWPORT WAY
S MONACO ST
SB I25 TO BELLEVIEW RAMP
BELLEVIEW TO NB I25 RAMP
E UNION AVE
E LAYTON AVE
E CHENANGO AVE
S ULSTER ST
S DTC BLVD
S XENIA ST
E BELLEVIEW AVE
N
W
E
S
Legend
Police Stations
Fire Stations
Public Schools
Police Precincts
Municipalities
Counties
Parks
Police Districts
District 1
District 2
District 3
District 4
District 5
District 6
District 7 / DIA
0
0.25
0.5
1
Miles