DISTRICT 1

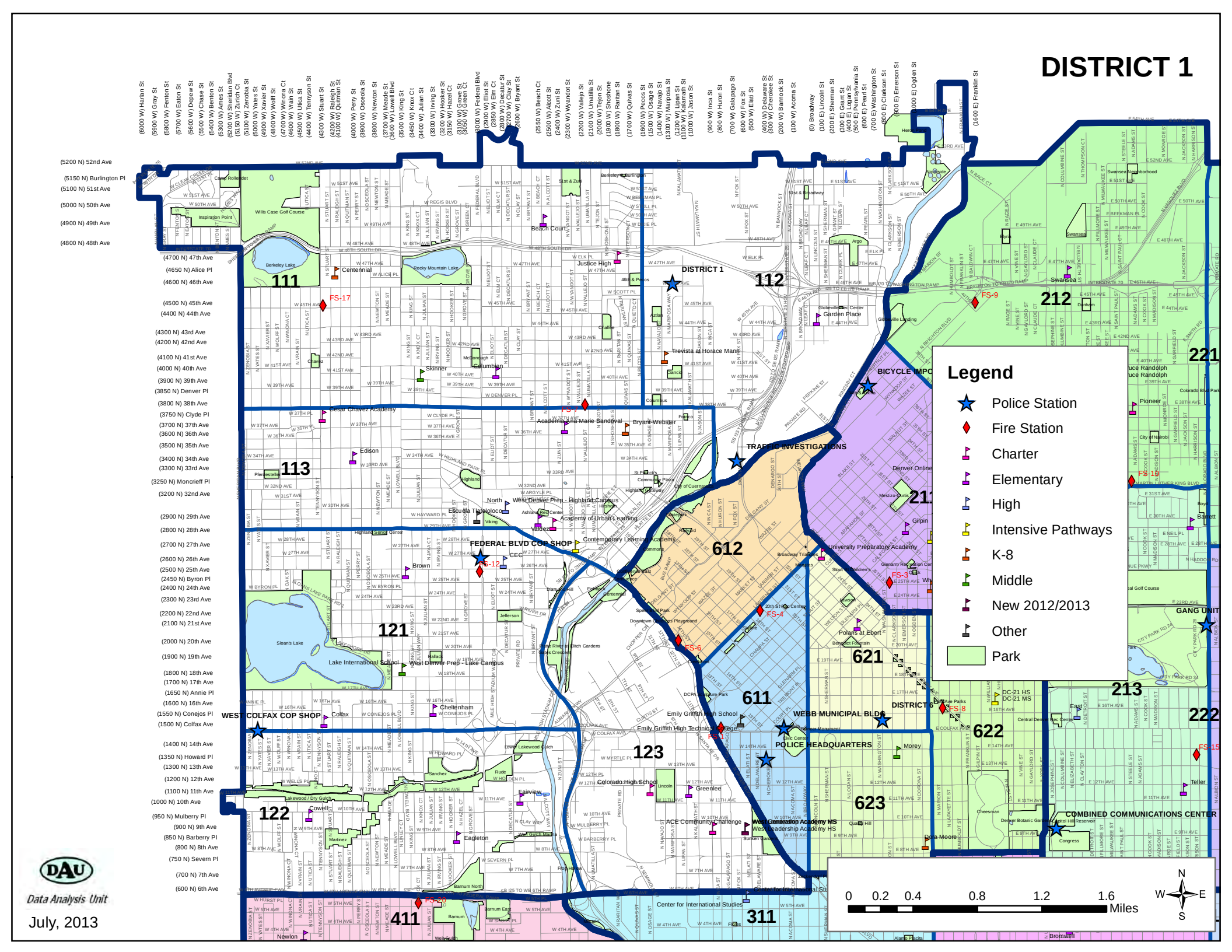

Data Analysis Unit

July, 2013

District 1
Sector 1

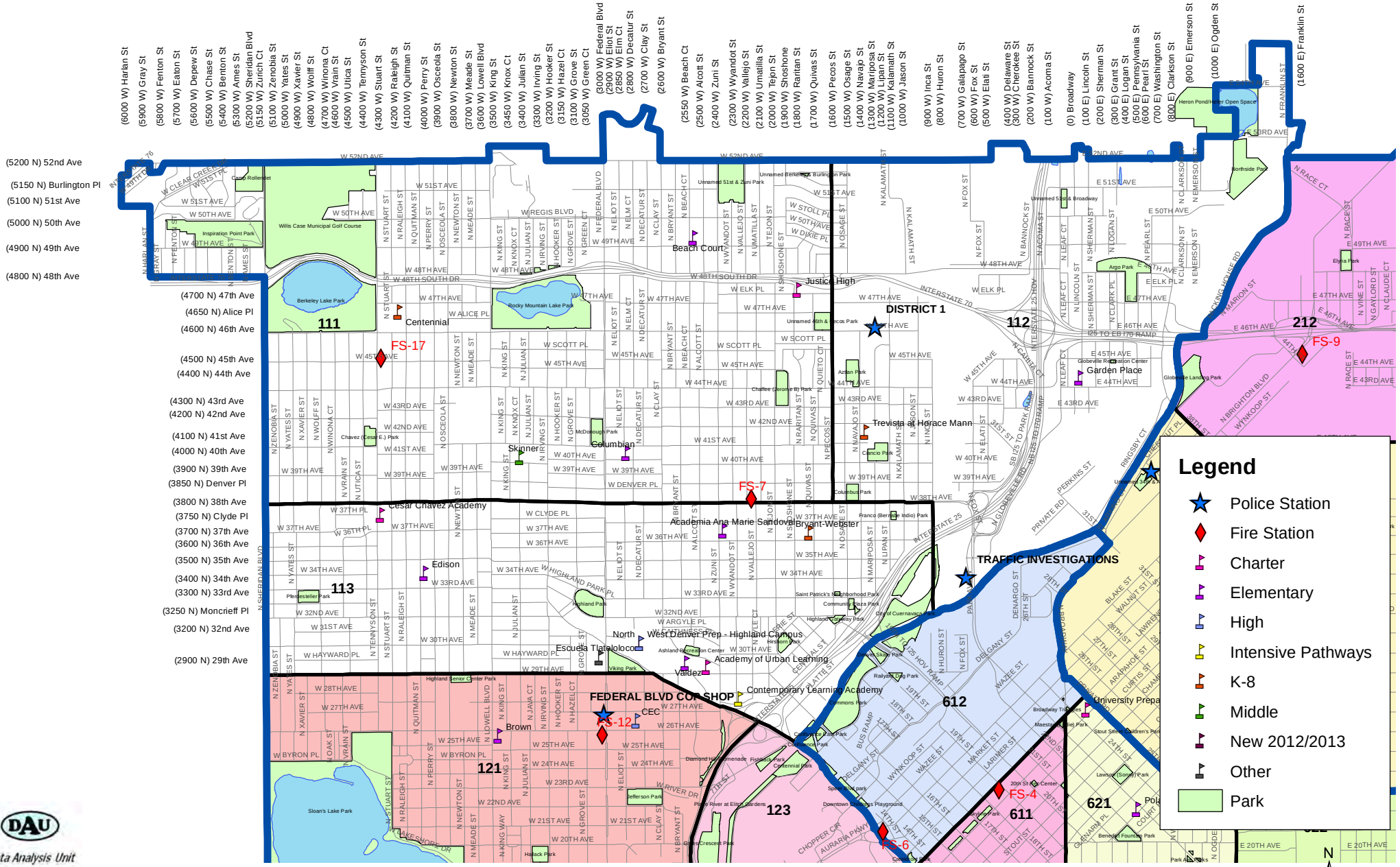

DAU
Data Analysis Unit

July, 2013

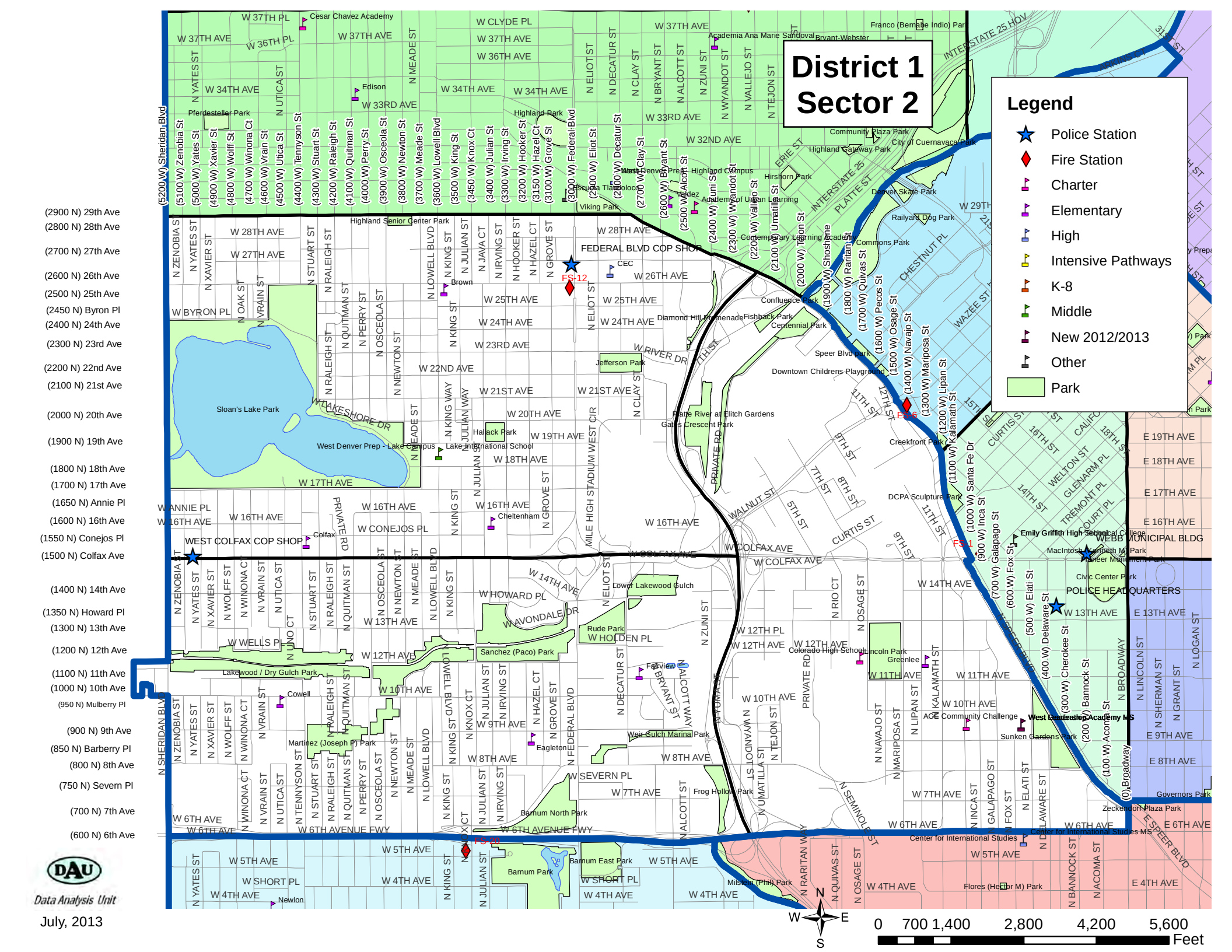
District 1
Sector 2
Legend
Police Station
Fire Station
Charter
Elementary
High
Intensive Pathways
K-8
Middle
New 2012/2013
Other
Park
FEDERAL BLVD COP SHOP
WEST COLFAX COP SHOP
POLICE HEADQUARTERS
WEBB MUNICIPAL BLDG
FS-12
FS-6
FS-1
FS-29
CEC
Cesar Chavez Academy
Edison
Academia Ana Marie Sandoval
Bryant-Webster
Franco (Bernabe Indio) Park
Pferdesteller Park
Highland Park
Community Plaza Park
City of Cuernavaca Park
Highland Gateway Park
West Denver Prep - Highland Campus
Hirshorn Park
Denver Skate Park
Viking Park
Academy of Urban Learning
Contemporary Learning Academy
Railyard Dog Park
Commons Park
Highland Senior Center Park
Confluence Park
Diamond Hill Promenade
Fishback Park
Centennial Park
Speer Blvd Park
Jefferson Park
Downtown Childrens Playground
Sloan's Lake Park
Platte River at Elitch Gardens
Gates Crescent Park
Creekfront Park
West Denver Prep - Lake Campus
Lake International School
Halack Park
Cheltenham
DCPA Sculpture Park
Emily Griffith High School
MacIntosh Kenneth M. Park
Civic Center Park
Colfax
Lower Lakewood Gulch
Rude Park
Sanchez (Paco) Park
Lakewood / Dry Gulch Park
Colorado High School
Lincoln Park
Greenlee
Fairview
Cowell
Weir Gulch Marina Park
Eagleton
ACE Community Challenge
West Generation Academy MS
Sunken Gardens Park
Martinez (Joseph P) Park
Frog Hollow Park
Barnum North Park
Barnum East Park
Barnum Park
Milstein (Phil) Park
Governors Park
Zeckendorf Plaza Park
Center for International Studies
Center for International Studies MS
Flores (Hector M) Park
Newton
INTERSTATE 25 HOV
INTERSTATE 25
PLATTE ST
CHESTNUT PL
WAZEE ST
ARAPAHOE ST
ERIE ST
W 37TH PL
W 37TH AVE
W 36TH PL
W 36TH AVE
W CLYDE PL
W 34TH AVE
W 33RD AVE
W 32ND AVE
W 29TH
W 28TH AVE
W 27TH AVE
W 26TH AVE
W 25TH AVE
W 24TH AVE
W 23RD AVE
W 22ND AVE
W 21ST AVE
W 20TH AVE
W 19TH AVE
W 18TH AVE
W 17TH AVE
W 16TH AVE
W CONEJOS PL
W COLFAX AVE
W 14TH AVE
W 13TH AVE
W 12TH PL
W 12TH AVE
W 11TH AVE
W 10TH AVE
W 9TH AVE
W 8TH AVE
W SEVERN PL
W 7TH AVE
W 6TH AVE
W 6TH AVENUE FWY
W 5TH AVE
W SHORT PL
W 4TH AVE
E 19TH AVE
E 18TH AVE
E 17TH AVE
E 16TH AVE
E 13TH AVE
E 9TH AVE
E 8TH AVE
E 6TH AVE
E 4TH AVE
W HOWARD PL
W AVONDALE DR
W WELLS PL
W BYRON PL
W WANNIE PL
W LAKESHORE DR
W RIVER DR
WALNUT ST
CURTIS ST
N ZENOBIA ST
N YATES ST
N XAVIER ST
N WOLFF ST
N WINONA CT
N VRAIN ST
N UTICA ST
N TENNYSON ST
N STUART ST
N RALEIGH ST
N QUITMAN ST
N PERRY ST
N OSCEOLA ST
N NEWTON ST
N MEADE ST
N LOWELL BLVD
N KING ST
N KNOX CT
N JULIAN ST
N JAVA CT
N IRVING ST
N HOOKER ST
N HAZEL CT
N GROVE ST
N FEDERAL BLVD
N ELIOT ST
N DECATUR ST
N CLAY ST
N BRYANT ST
N ALCOTT ST
N ZUNI ST
N WYANDOT ST
N VALLEJO ST
N TEJON ST
N OAK ST
N UMATILLA ST
N NAVAJO ST
N MARIPOSA ST
N LIPAN ST
N KALAMATH ST
N RIO CT
N OSAGE ST
N BROADWAY
N LINCOLN ST
N SHERMAN ST
N GRANT ST
N LOGAN ST
N SHERIDAN BLVD
(5200 W) Sheridan Blvd
(5100 W) Zenobia St
(5000 W) Yates St
(4900 W) Xavier St
(4800 W) Wolff St
(4700 W) Winona Ct
(4600 W) Vrain St
(4500 W) Utica St
(4400 W) Tennyson St
(4300 W) Stuart St
(4200 W) Raleigh St
(4100 W) Quitman St
(4000 W) Perry St
(3900 W) Osceola St
(3800 W) Newton St
(3700 W) Meade St
(3600 W) Lowell Blvd
(3500 W) King St
(3450 W) Knox Ct
(3400 W) Julian St
(3300 W) Irving St
(3200 W) Hooker St
(3150 W) Hazel Ct
(3100 W) Grove St
(3000 W) Federal Blvd
(2800 W) Eliot St
(2700 W) Clay St
(2600 W) Bryant St
(2500 W) Alcott St
(2400 W) Zuni St
(2300 W) Wyandot St
(2200 W) Vallejo St
(2100 W) Umatilla St
(2000 W) Tejon St
(1900 W) Shoshone St
(1800 W) Raritan St
(1700 W) Quivas St
(1600 W) Pecos St
(1500 W) Osage St
(1400 W) Navajo St
(1300 W) Mariposa St
(1200 W) Kalamath St
(1100 W) Santa Fe Dr
(1000 W) Inca St
(900 W) Galapago St
(700 W) Fox St
(600 W) Elati St
(500 W) Delaware St
(400 W) Cherokee St
(300 W) Bannock St
(200 W) Acoma St
(100 W) Broadway
(0) Broadway
(2900 N) 29th Ave
(2800 N) 28th Ave
(2700 N) 27th Ave
(2600 N) 26th Ave
(2500 N) 25th Ave
(2450 N) Byron Pl
(2400 N) 24th Ave
(2300 N) 23rd Ave
(2200 N) 22nd Ave
(2100 N) 21st Ave
(2000 N) 20th Ave
(1900 N) 19th Ave
(1800 N) 18th Ave
(1700 N) 17th Ave
(1650 N) Annie Pl
(1600 N) 16th Ave
(1550 N) Conejos Pl
(1500 N) Colfax Ave
(1400 N) 14th Ave
(1350 N) Howard Pl
(1300 N) 13th Ave
(1200 N) 12th Ave
(1100 N) 11th Ave
(1000 N) 10th Ave
(950 N) Mulberry Pl
(900 N) 9th Ave
(850 N) Barberry Pl
(800 N) 8th Ave
(750 N) Severn Pl
(700 N) 7th Ave
(600 N) 6th Ave
DAU
Data Analysis Unit
July, 2013
N
W
E
S
0 700 1,400 2,800 4,200 5,600
Feet

PRECINCT 111

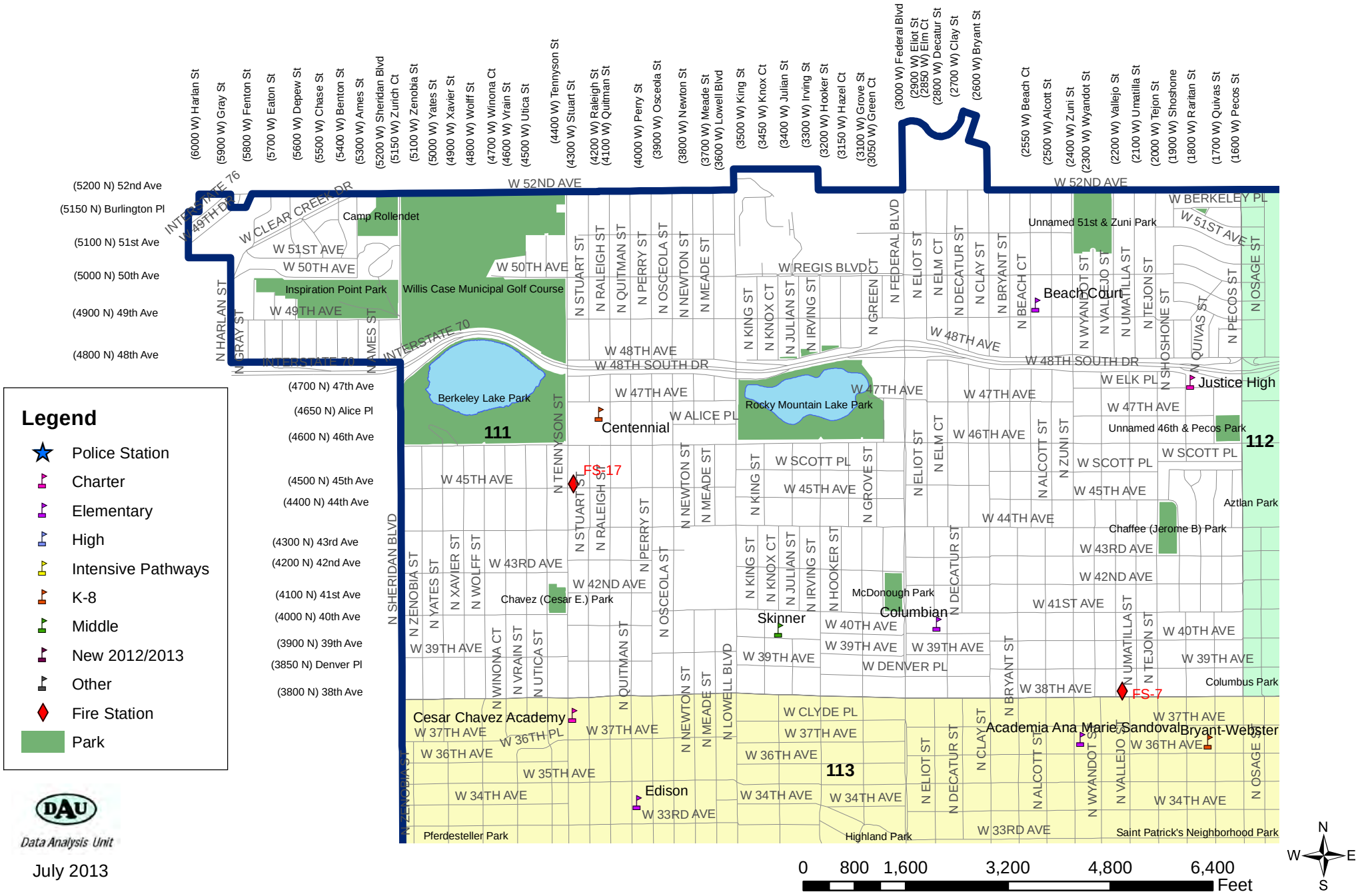

Legend

- Police Station
- Charter
- Elementary
- High
- Intensive Pathways
- K-8
- Middle
- New 2012/2013
- Other
- Fire Station
- Park

Data Analysis Unit

July 2013

0 800 1,600 3,200 4,800 6,400 Feet

N W E S

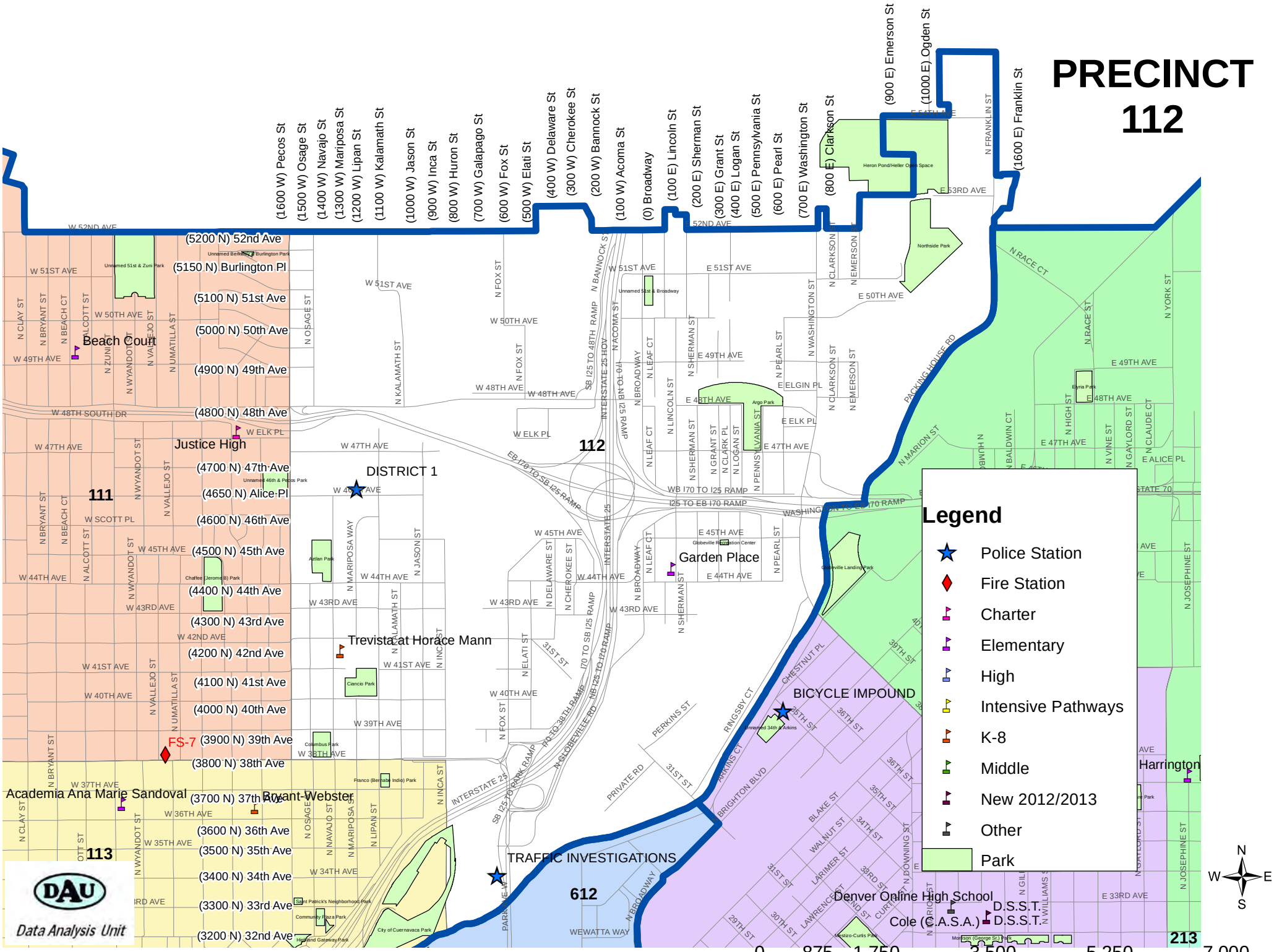
PRECINCT
112
(1600 W) Pecos St
(1500 W) Osage St
(1400 W) Navajo St
(1300 W) Mariposa St
(1200 W) Lipan St
(1100 W) Kalamath St
(1000 W) Jason St
(900 W) Inca St
(800 W) Huron St
(700 W) Galapago St
(600 W) Fox St
(500 W) Elati St
(400 W) Delaware St
(300 W) Cherokee St
(200 W) Bannock St
(100 W) Acoma St
(0) Broadway
(100 E) Lincoln St
(200 E) Sherman St
(300 E) Grant St
(400 E) Logan St
(500 E) Pennsylvania St
(600 E) Pearl St
(700 E) Washington St
(800 E) Clarkson St
(900 E) Emerson St
(1000 E) Ogden St
(1600 E) Franklin St
(5200 N) 52nd Ave
(5150 N) Burlington Pl
(5100 N) 51st Ave
(5000 N) 50th Ave
(4900 N) 49th Ave
(4800 N) 48th Ave
(4700 N) 47th Ave
(4650 N) Alice Pl
(4600 N) 46th Ave
(4500 N) 45th Ave
(4400 N) 44th Ave
(4300 N) 43rd Ave
(4200 N) 42nd Ave
(4100 N) 41st Ave
(4000 N) 40th Ave
(3900 N) 39th Ave
(3800 N) 38th Ave
(3700 N) 37th Ave
(3600 N) 36th Ave
(3500 N) 35th Ave
(3400 N) 34th Ave
(3300 N) 33rd Ave
(3200 N) 32nd Ave
Beach Court
Justice High
DISTRICT 1
Garden Place
Trevista at Horace Mann
Academia Ana Marie Sandoval
Bryant-Webster
FS-7
BICYCLE IMPOUND
TRAFFIC INVESTIGATIONS
Denver Online High School
Cole (C.A.S.A.)
D.S.S.T.
D.S.S.T.
Harrington
111
112
113
612
213
Legend
Police Station
Fire Station
Charter
Elementary
High
Intensive Pathways
K-8
Middle
New 2012/2013
Other
Park
N
W
E
S
0
875
1,750
3,500
5,250
7,000
Feet
DAU
Data Analysis Unit
July 2013

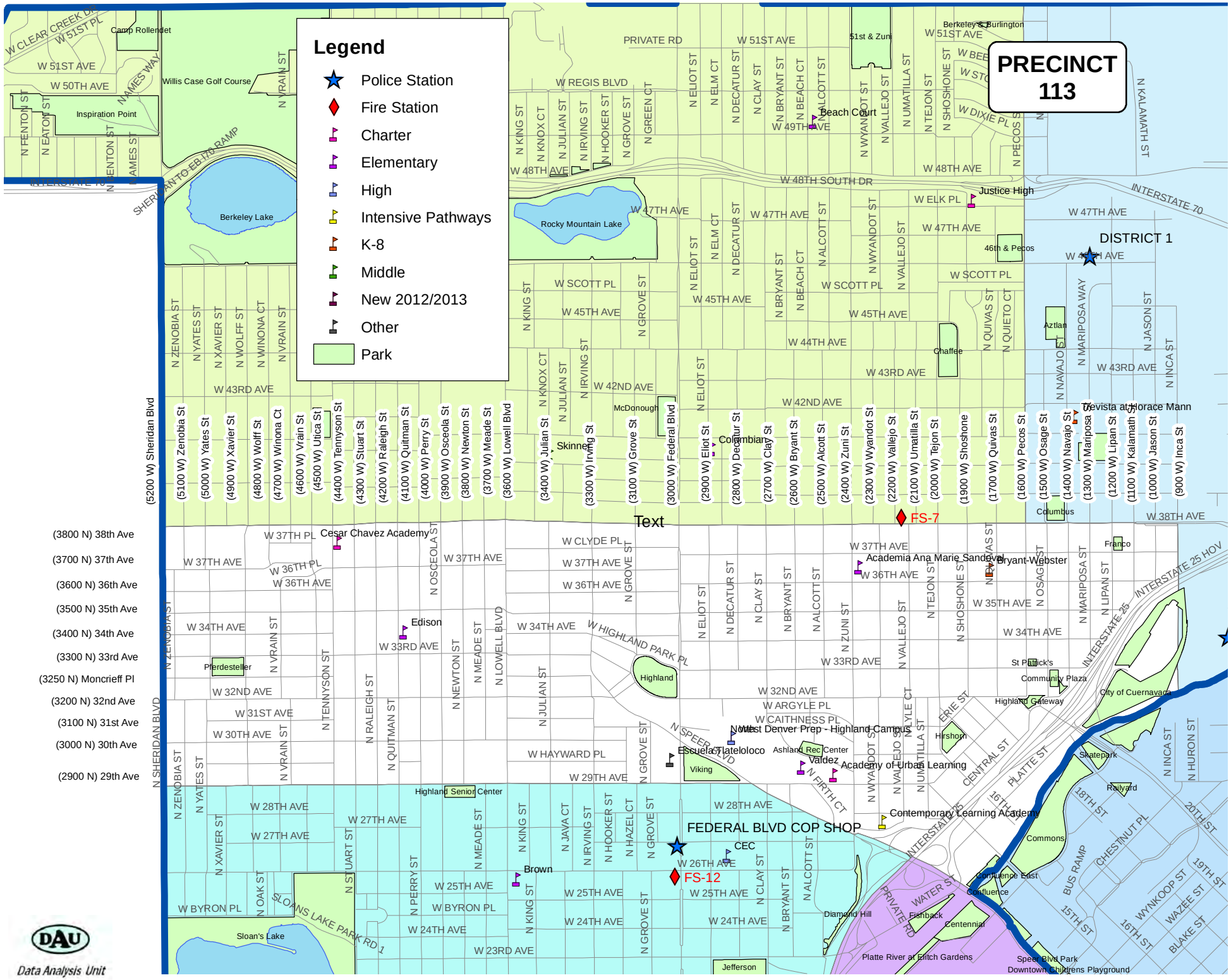

DAU
Data Analysis Unit

July 2013

0 900 1,800 3,600 5,400 7,200 Feet

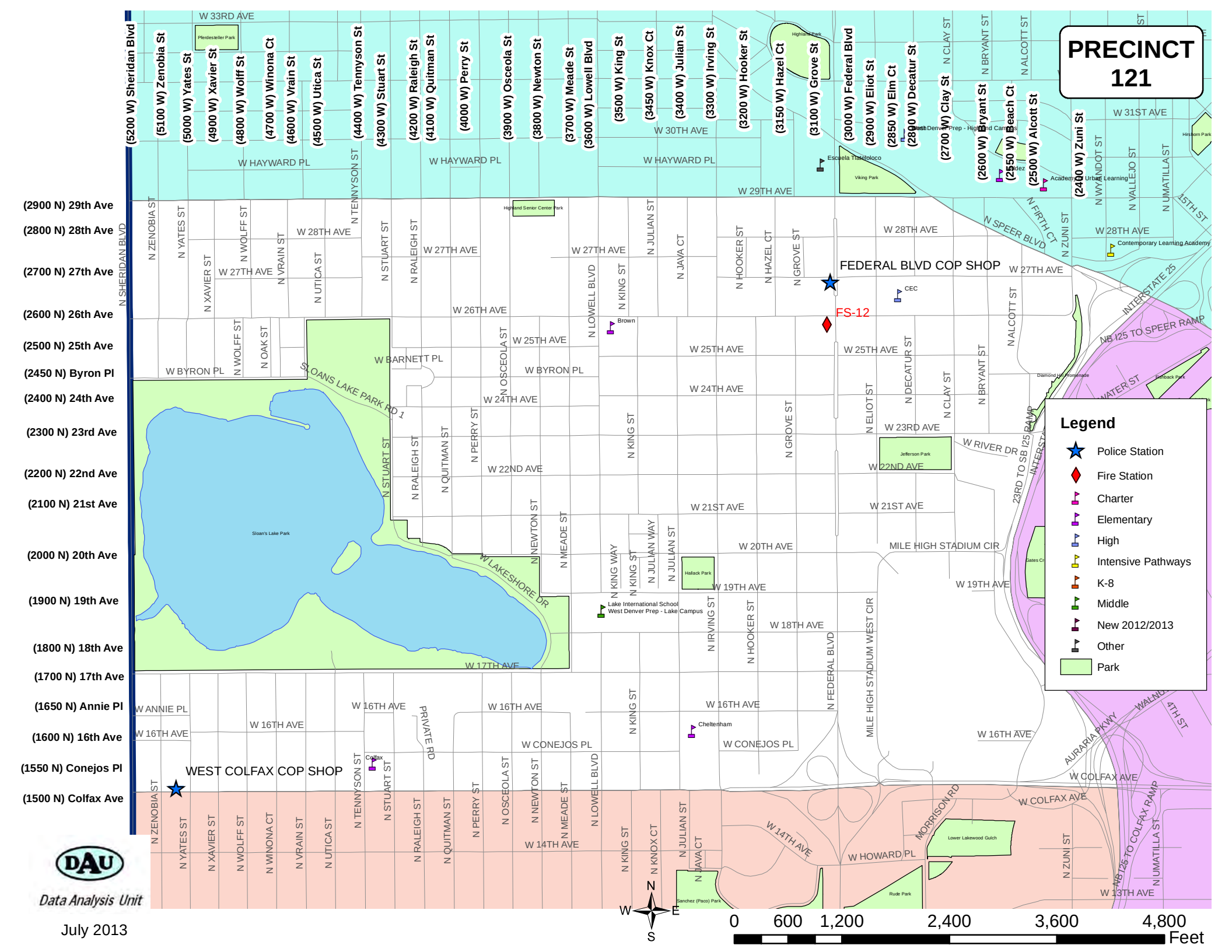
PRECINCT 121
FEDERAL BLVD COP SHOP
WEST COLFAX COP SHOP
FS-12
Legend
Police Station
Fire Station
Charter
Elementary
High
Intensive Pathways
K-8
Middle
New 2012/2013
Other
Park
(5200 W) Sheridan Blvd
(5100 W) Zenobia St
(5000 W) Yates St
(4900 W) Xavier St
(4800 W) Wolff St
(4700 W) Winona Ct
(4600 W) Vrain St
(4500 W) Utica St
(4400 W) Tennyson St
(4300 W) Stuart St
(4200 W) Raleigh St
(4100 W) Quitman St
(4000 W) Perry St
(3900 W) Osceola St
(3800 W) Newton St
(3700 W) Meade St
(3600 W) Lowell Blvd
(3500 W) King St
(3450 W) Knox Ct
(3400 W) Julian St
(3300 W) Irving St
(3200 W) Hooker St
(3150 W) Hazel Ct
(3100 W) Grove St
(3000 W) Federal Blvd
(2900 W) Eliot St
(2850 W) Elm Ct
(2800 W) Decatur St
(2700 W) Clay St
(2600 W) Bryant St
(2550 W) Beach Ct
(2500 W) Alcott St
(2400 W) Zuni St
(2900 N) 29th Ave
(2800 N) 28th Ave
(2700 N) 27th Ave
(2600 N) 26th Ave
(2500 N) 25th Ave
(2450 N) Byron Pl
(2400 N) 24th Ave
(2300 N) 23rd Ave
(2200 N) 22nd Ave
(2100 N) 21st Ave
(2000 N) 20th Ave
(1900 N) 19th Ave
(1800 N) 18th Ave
(1700 N) 17th Ave
(1650 N) Annie Pl
(1600 N) 16th Ave
(1550 N) Conejos Pl
(1500 N) Colfax Ave
W 33RD AVE
W HAYWARD PL
W 30TH AVE
W 29TH AVE
W 28TH AVE
W 27TH AVE
W 26TH AVE
W 25TH AVE
W BYRON PL
W BARNETT PL
W 24TH AVE
W 23RD AVE
W 22ND AVE
W 21ST AVE
W 20TH AVE
W 19TH AVE
W 18TH AVE
W 17TH AVE
W 16TH AVE
W ANNIE PL
W CONEJOS PL
W 14TH AVE
W 31ST AVE
N SHERIDAN BLVD
N ZENOBIA ST
N YATES ST
N XAVIER ST
N WOLFF ST
N WINONA CT
N VRAIN ST
N UTICA ST
N TENNYSON ST
N STUART ST
N RALEIGH ST
N QUITMAN ST
N PERRY ST
N OSCEOLA ST
N NEWTON ST
N MEADE ST
N LOWELL BLVD
N KING ST
N KNOX CT
N JULIAN ST
N JAVA CT
N IRVING ST
N HOOKER ST
N HAZEL CT
N GROVE ST
N FEDERAL BLVD
N ELIOT ST
N DECATUR ST
N CLAY ST
N BRYANT ST
N ALCOTT ST
N OAK ST
N FIRTH CT
N SPEER BLVD
N ZUNI ST
N WYANDOT ST
N VALLEJO ST
N UMATILLA ST
15TH ST
4TH ST
WALNUT ST
WATER ST
AURARIA PKWY
MORRISON RD
MILE HIGH STADIUM CIR
MILE HIGH STADIUM WEST CIR
W LAKESHORE DR
W RIVER DR
W COLFAX AVE
W HOWARD PL
S SLOANS LAKE PARK RD 1
PRIVATE RD
INTERSTATE 25
NB I25 TO SPEER RAMP
23RD TO SB I25 RAMP
NB I25 TO COLFAX RAMP
Sloan's Lake Park
Highland Senior Center Park
Highland Park
Pferdesteller Park
Viking Park
Jefferson Park
Hallack Park
Fishback Park
Rude Park
Lower Lakewood Gulch
Sanchez (Paco) Park
Diamond Hill Promenade
Escuela Tlatelolco
Academy of Urban Learning
Contemporary Learning Academy
Lake International School
West Denver Prep - Lake Campus
West Denver Prep - Highland Campus
Brown
CEC
Cheltenham
Colfax
N
S
E
W
0
600
1,200
2,400
3,600
4,800
Feet
DAU
Data Analysis Unit
July 2013

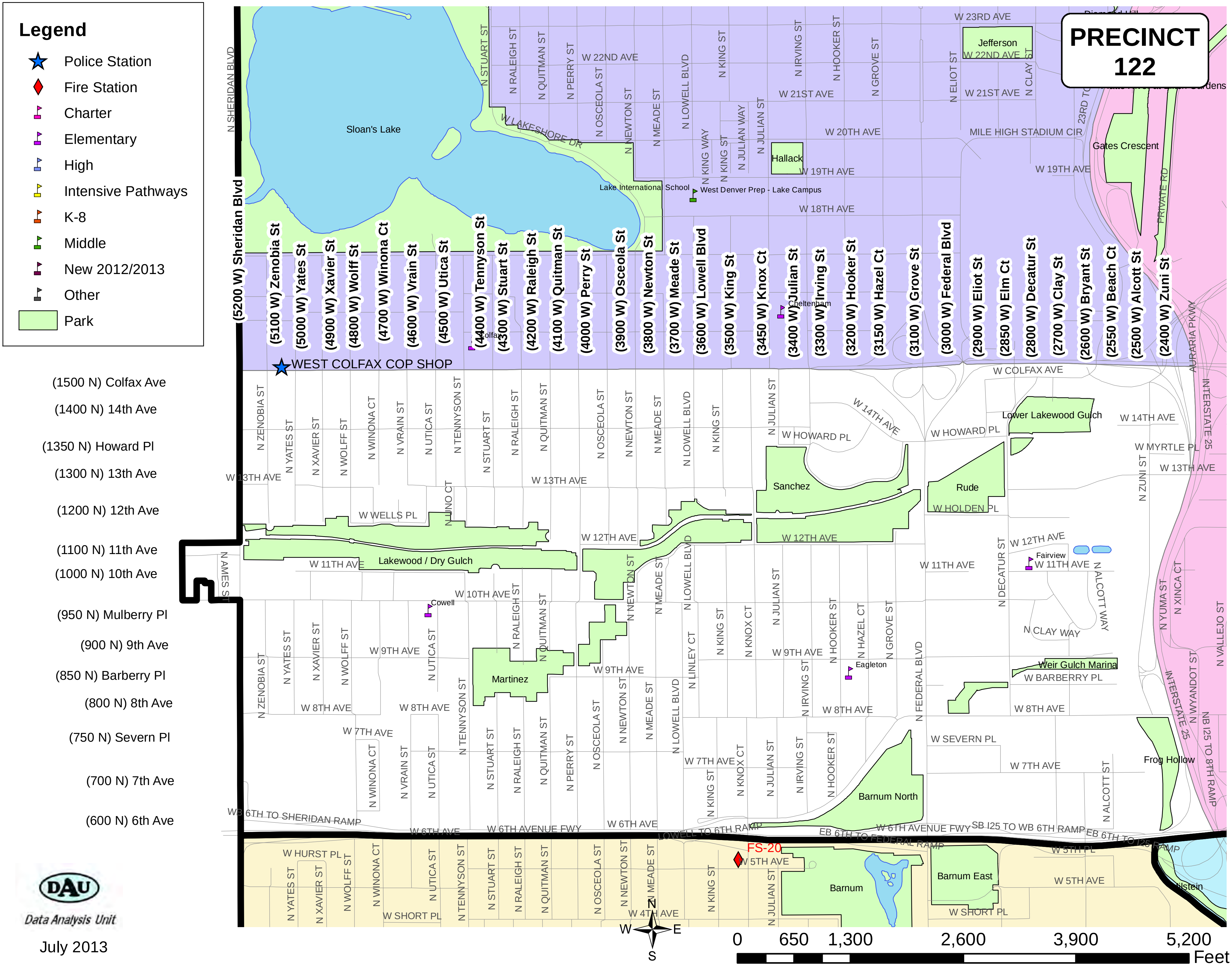
PRECINCT 122
Legend
Police Station
Fire Station
Charter
Elementary
High
Intensive Pathways
K-8
Middle
New 2012/2013
Other
Park
(1500 N) Colfax Ave
(1400 N) 14th Ave
(1350 N) Howard Pl
(1300 N) 13th Ave
(1200 N) 12th Ave
(1100 N) 11th Ave
(1000 N) 10th Ave
(950 N) Mulberry Pl
(900 N) 9th Ave
(850 N) Barberry Pl
(800 N) 8th Ave
(750 N) Severn Pl
(700 N) 7th Ave
(600 N) 6th Ave
(5200 W) Sheridan Blvd
(5100 W) Zenobia St
(5000 W) Yates St
(4900 W) Xavier St
(4800 W) Wolff St
(4700 W) Winona Ct
(4600 W) Vrain St
(4500 W) Utica St
(4400 W) Tennyson St
(4300 W) Stuart St
(4200 W) Raleigh St
(4100 W) Quitman St
(4000 W) Perry St
(3900 W) Osceola St
(3800 W) Newton St
(3700 W) Meade St
(3600 W) Lowell Blvd
(3500 W) King St
(3450 W) Knox Ct
(3400 W) Julian St
(3300 W) Irving St
(3200 W) Hooker St
(3150 W) Hazel Ct
(3100 W) Grove St
(3000 W) Federal Blvd
(2900 W) Eliot St
(2850 W) Elm Ct
(2800 W) Decatur St
(2700 W) Clay St
(2600 W) Bryant St
(2550 W) Beach Ct
(2500 W) Alcott St
(2400 W) Zuni St
WEST COLFAX COP SHOP
FS-20
Sloan's Lake
Lake International School
West Denver Prep - Lake Campus
Hallack
Jefferson
Gates Crescent
Cheltenham
Colfax
Lakewood / Dry Gulch
Lower Lakewood Gulch
Sanchez
Rude
Fairview
Cowell
Martinez
Eagleton
Weir Gulch Marina
Frog Hollow
Barnum North
Barnum
Barnum East
W COLFAX AVE
W 14TH AVE
W HOWARD PL
W 13TH AVE
W WELLS PL
W 12TH AVE
W 11TH AVE
W 10TH AVE
W 9TH AVE
W 8TH AVE
W 7TH AVE
W SEVERN PL
W BARBERRY PL
W HOLDEN PL
W MYRTLE PL
W 6TH AVENUE FWY
W 6TH AVE
WB 6TH TO SHERIDAN RAMP
SB I25 TO WB 6TH RAMP
EB 6TH TO I25 RAMP
EB 6TH TO FEDERAL RAMP
LOWELL TO 6TH RAMP
W HURST PL
W 5TH AVE
W 5TH PL
W 4TH AVE
W SHORT PL
W 23RD AVE
W 22ND AVE
W 21ST AVE
W 20TH AVE
W 19TH AVE
W 18TH AVE
W LAKESHORE DR
MILE HIGH STADIUM CIR
INTERSTATE 25
AURARIA PKWY
PRIVATE RD
N SHERIDAN BLVD
N AMES ST
N CLAY WAY
N ALCOTT WAY
N LINLEY CT
N JUNO CT
N YUMA ST
N XINCA CT
N WYANDOT ST
N VALLEJO ST
NB I25 TO 8TH RAMP
N
W
E
S
0
650
1,300
2,600
3,900
5,200
Feet
DAU
Data Analysis Unit
July 2013

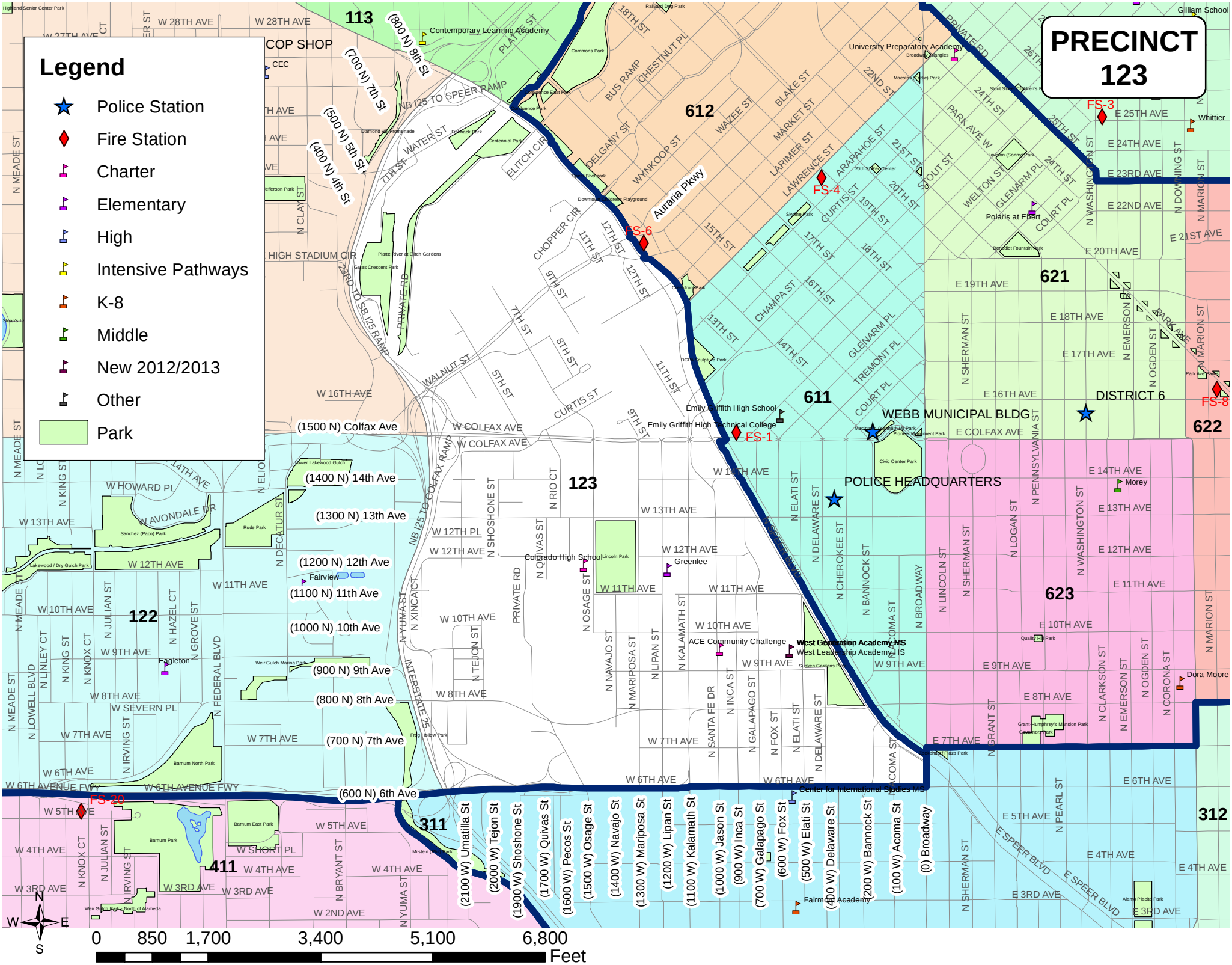
PRECINCT 123
Legend
Police Station
Fire Station
Charter
Elementary
High
Intensive Pathways
K-8
Middle
New 2012/2013
Other
Park
113
612
621
611
622
123
122
623
311
312
411
FS-1
FS-3
FS-4
FS-6
FS-8
FS-20
DISTRICT 6
WEBB MUNICIPAL BLDG
POLICE HEADQUARTERS
Contemporary Learning Academy
University Preparatory Academy
Polaris at Ebert
Emily Griffith High School
Emily Griffith High Technical College
Colorado High School
Greenlee
ACE Community Challenge
West Generation Academy MS
West Leadership Academy HS
Center for International Studies MS
Fairmont Academy
Fairview
Eagleton
Morey
Dora Moore
Whittier
Gilliam School
(1500 N) Colfax Ave
(1400 N) 14th Ave
(1300 N) 13th Ave
(1200 N) 12th Ave
(1100 N) 11th Ave
(1000 N) 10th Ave
(900 N) 9th Ave
(800 N) 8th Ave
(700 N) 7th Ave
(600 N) 6th Ave
(2100 W) Umatilla St
(2000 W) Tejon St
(1900 W) Shoshone St
(1700 W) Quivas St
(1600 W) Pecos St
(1500 W) Osage St
(1400 W) Navajo St
(1300 W) Mariposa St
(1200 W) Lipan St
(1100 W) Kalamath St
(1000 W) Jason St
(900 W) Inca St
(700 W) Galapago St
(600 W) Fox St
(500 W) Elati St
(400 W) Delaware St
(200 W) Bannock St
(100 W) Acoma St
(0) Broadway
0 850 1,700 3,400 5,100 6,800
Feet