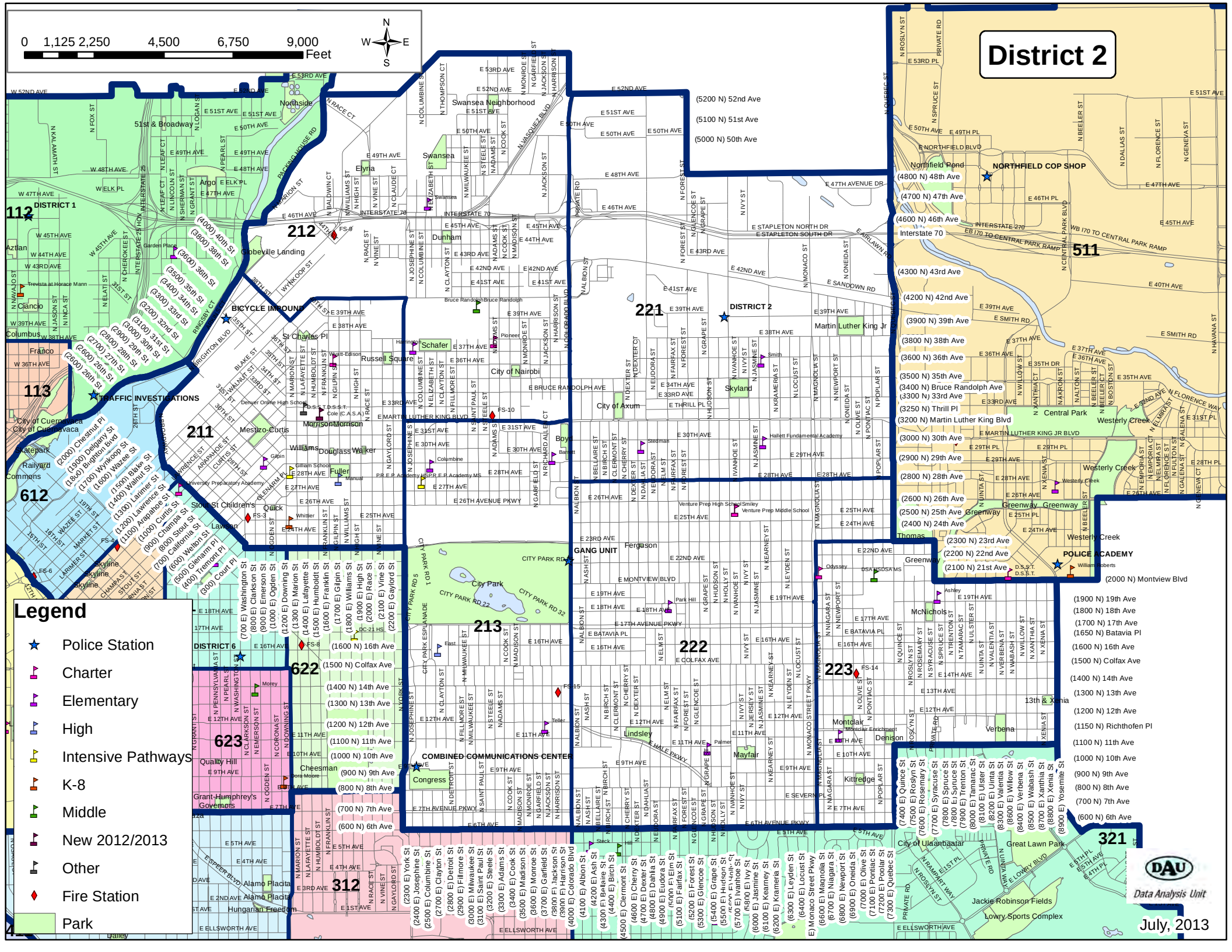
District 2
0 1,125 2,250 4,500 6,750 9,000 Feet
N
W
E
S
Legend
Police Station
Charter
Elementary
High
Intensive Pathways
K-8
Middle
New 2012/2013
Other
Fire Station
Park
DISTRICT 1
DISTRICT 2
DISTRICT 6
BICYCLE IMPOUND
TRAFFIC INVESTIGATIONS
NORTHFIELD COP SHOP
POLICE ACADEMY
GANG UNIT
COMBINED COMMUNICATIONS CENTER
112
113
212
211
221
213
222
223
622
623
312
511
321
(5200 N) 52nd Ave
(5100 N) 51st Ave
(5000 N) 50th Ave
(4800 N) 48th Ave
(4700 N) 47th Ave
(4600 N) 46th Ave
(4300 N) 43rd Ave
(4200 N) 42nd Ave
(3900 N) 39th Ave
(3800 N) 38th Ave
(3600 N) 36th Ave
(3500 N) 35th Ave
(3400 N) Bruce Randolph Ave
(3300 N) 33rd Ave
(3250 N) Thrill Pl
(3200 N) Martin Luther King Blvd
(3000 N) 30th Ave
(2900 N) 29th Ave
(2800 N) 28th Ave
(2600 N) 26th Ave
(2500 N) 25th Ave
(2400 N) 24th Ave
(2300 N) 23rd Ave
(2200 N) 22nd Ave
(2100 N) 21st Ave
(2000 N) Montview Blvd
(1900 N) 19th Ave
(1800 N) 18th Ave
(1700 N) 17th Ave
(1650 N) Batavia Pl
(1600 N) 16th Ave
(1500 N) Colfax Ave
(1400 N) 14th Ave
(1300 N) 13th Ave
(1200 N) 12th Ave
(1150 N) Richthofen Pl
(1100 N) 11th Ave
(1000 N) 10th Ave
(900 N) 9th Ave
(800 N) 8th Ave
(700 N) 7th Ave
(600 N) 6th Ave
Data Analysis Unit
July, 2013

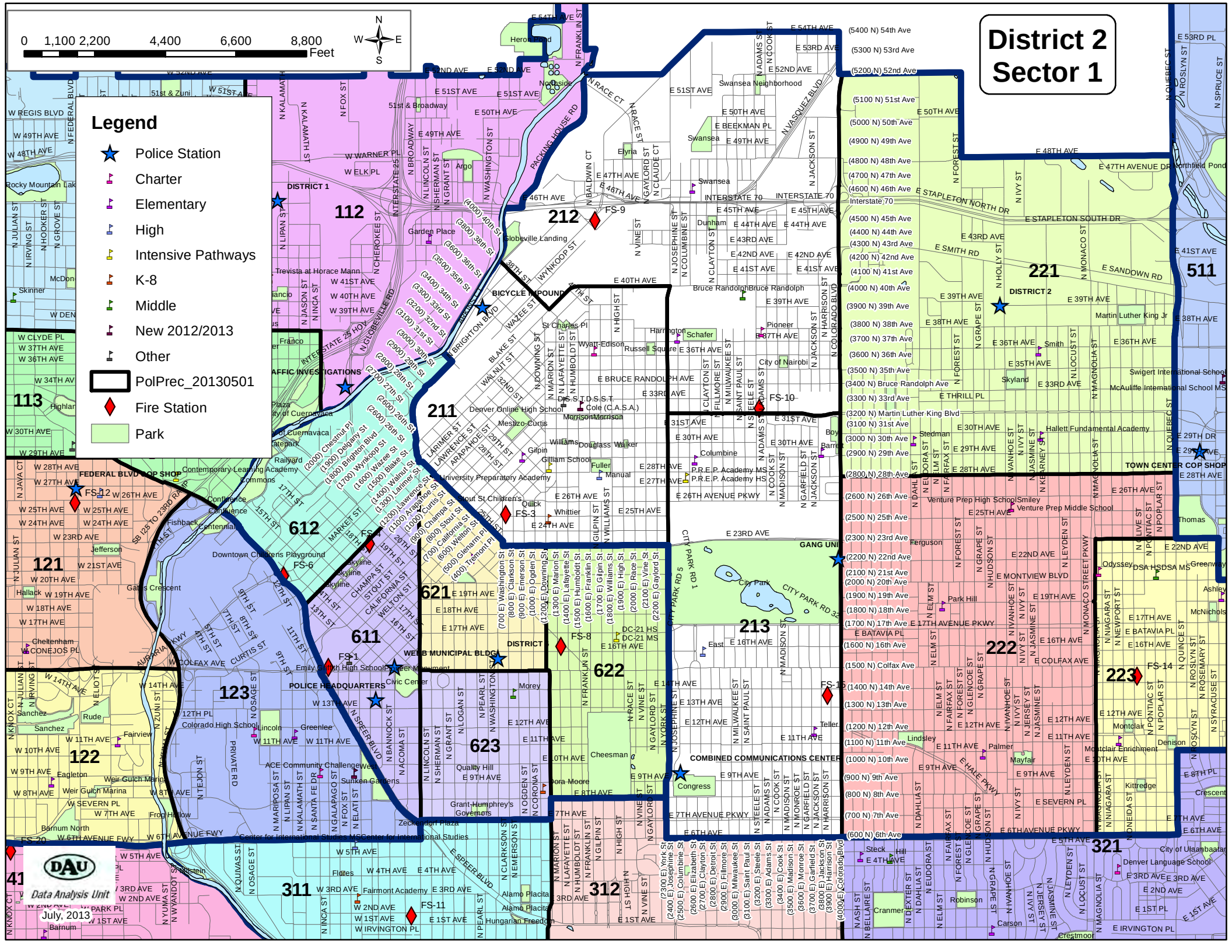
District 2
Sector 1
Legend
Police Station
Charter
Elementary
High
Intensive Pathways
K-8
Middle
New 2012/2013
Other
PolPrec_20130501
Fire Station
Park
0 1,100 2,200 4,400 6,600 8,800 Feet
N
W
E
S
DAU
Data Analysis Unit
July, 2013

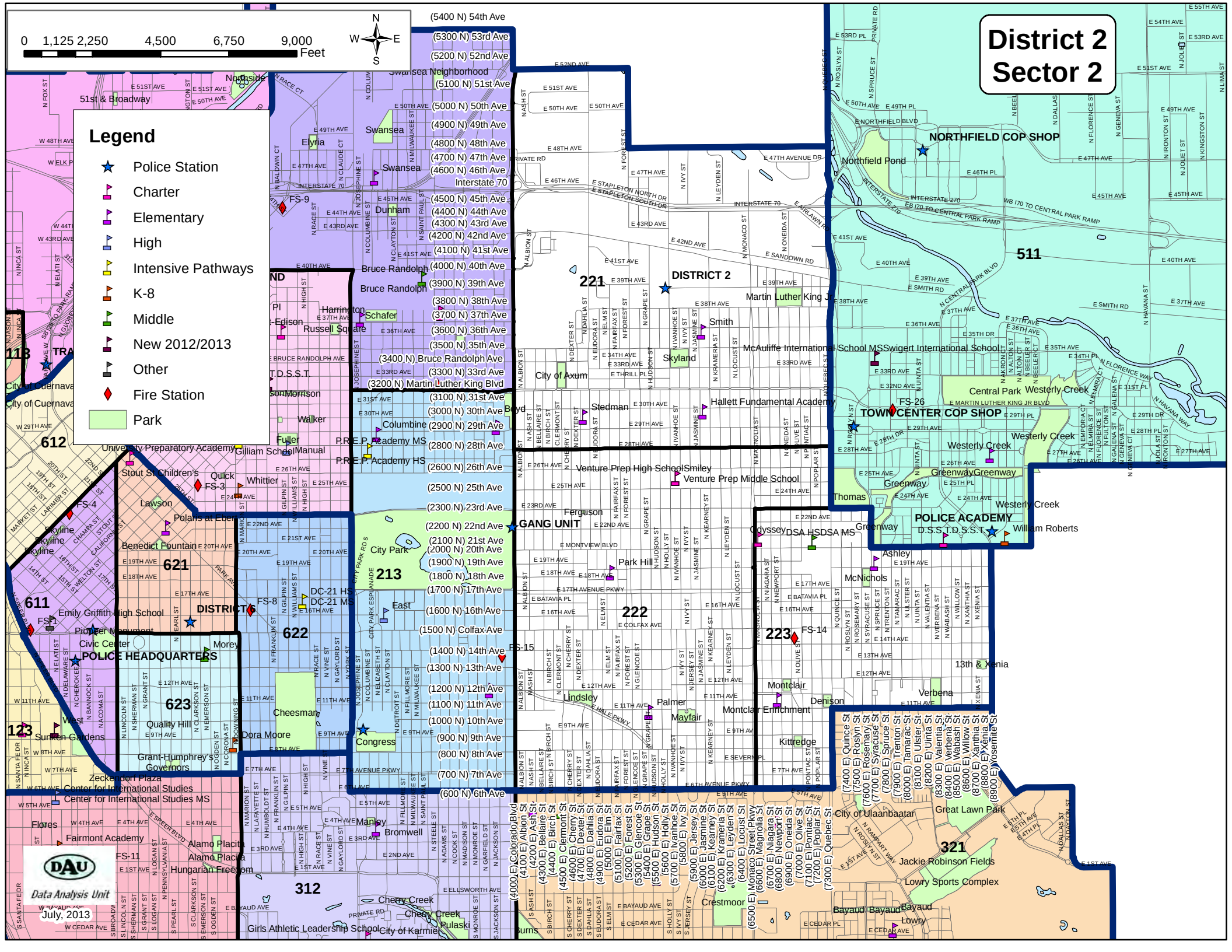
District 2
Sector 2
0 1,125 2,250 4,500 6,750 9,000 Feet
N
W
E
S
Legend
Police Station
Charter
Elementary
High
Intensive Pathways
K-8
Middle
New 2012/2013
Other
Fire Station
Park
NORTHFIELD COP SHOP
TOWN CENTER COP SHOP
POLICE ACADEMY
POLICE HEADQUARTERS
DISTRICT 2
DISTRICT 6
GANG UNIT
Northfield Pond
Central Park
Westerly Creek
Great Lawn Park
Jackie Robinson Fields
Lowry Sports Complex
Swansea Neighborhood
Swansea
Elyria
Dunham
Bruce Randolph
Schafer
Russell Square
Columbine
Manual
Whittier
Lawson
Benedict Fountain
Emily Griffith High School
Pioneer Monument
Civic Center
Morey
Quality Hill
Dora Moore
Cheesman
Congress
Manley
Bromwell
Sunken Gardens
Zeckendorf Plaza
Center for International Studies
Center for International Studies MS
Flores
Fairmont Academy
Alamo Placita
Hungarian Freedom
Girls Athletic Leadership School
City of Karmiel
Cherry Creek
Pulaski
Burns
Crestmoor
Bayaud
Lowry
City of Ulaanbaatar
Montclair
Montclair Enrichment
Denison
Kittredge
Verbena
13th & Xenia
McNichols
Ashley
Odyssey
DSA HS
DSA MS
Park Hill
Lindsley
Palmer
Mayfair
Ferguson
Venture Prep High School
Venture Prep Middle School
Smiley
Hallett Fundamental Academy
Stedman
Skyland
Smith
Martin Luther King Jr
McAuliffe International School MS
Swigert International School
Westerly Creek
Greenway
Thomas
William Roberts
Gilliam School
Stout St Children's
Quick
Polaris at Ebert
University Preparatory Academy
Northside
51st & Broadway
Interstate 70
Interstate 270
WB I70 TO CENTRAL PARK RAMP
EB I70 TO CENTRAL PARK RAMP
N CENTRAL PARK BLVD
N HAVANA WAY
N FLORENCE WAY
N ALBION ST
N BIRCH ST
N CHERRY ST
N DEXTER ST
N DAHLIA ST
N EUDORA ST
N ELM ST
N FAIRFAX ST
N FOREST ST
N GRAPE ST
N HUDSON ST
N IVY ST
N JASMINE ST
N KEARNEY ST
N LEYDEN ST
N LOCUST ST
N MONACO ST
N ONEIDA ST
N OLIVE ST
N NIAGARA ST
N NEWPORT ST
N ROSLYN ST
N SPRUCE ST
N TRENTON ST
N TAMARAC ST
N ULSTER ST
N VALENTIA ST
N VERBENA ST
N WABASH ST
N WILLOW ST
N XANTHIA ST
N XENIA ST
N QUINCE ST
N ROSEMARY ST
N SYRACUSE ST
N SPRUCE ST
N TRENTON ST
N TAMARAC ST
N ULSTER ST
N UINTA ST
N VALENTIA ST
N VERBENA ST
N WABASH ST
N WILLOW ST
N XANTHIA ST
N XENIA ST
N ROSLYN ST
N RAMPART WAY
E 1ST AVE
E 2ND AVE
E 3RD AVE
E 4TH AVE
E 5TH AVE
E 6TH AVE
E 7TH AVE
E 8TH AVE
E 9TH AVE
E 10TH AVE
E 11TH AVE
E 12TH AVE
E 13TH AVE
E 14TH AVE
E 15TH AVE
E 16TH AVE
E 17TH AVE
E 18TH AVE
E 19TH AVE
E 20TH AVE
E 21ST AVE
E 22ND AVE
E 23RD AVE
E 24TH AVE
E 25TH AVE
E 26TH AVE
E 27TH AVE
E 28TH AVE
E 29TH AVE
E 30TH AVE
E 31ST AVE
E 32ND AVE
E 33RD AVE
E 34TH AVE
E 35TH AVE
E 36TH AVE
E 37TH AVE
E 38TH AVE
E 39TH AVE
E 40TH AVE
E 41ST AVE
E 42ND AVE
E 43RD AVE
E 44TH AVE
E 45TH AVE
E 46TH AVE
E 47TH AVE
E 48TH AVE
E 49TH AVE
E 50TH AVE
E 51ST AVE
E 52ND AVE
E 53RD AVE
E 54TH AVE
E 55TH AVE
(5400 N) 54th Ave
(5300 N) 53rd Ave
(5200 N) 52nd Ave
(5100 N) 51st Ave
(5000 N) 50th Ave
(4900 N) 49th Ave
(4800 N) 48th Ave
(4700 N) 47th Ave
(4600 N) 46th Ave
(4500 N) 45th Ave
(4400 N) 44th Ave
(4300 N) 43rd Ave
(4200 N) 42nd Ave
(4100 N) 41st Ave
(4000 N) 40th Ave
(3900 N) 39th Ave
(3800 N) 38th Ave
(3700 N) 37th Ave
(3600 N) 36th Ave
(3500 N) 35th Ave
(3400 N) Bruce Randolph Ave
(3300 N) 33rd Ave
(3200 N) Martin Luther King Blvd
(3100 N) 31st Ave
(3000 N) 30th Ave
(2900 N) 29th Ave
(2800 N) 28th Ave
(2600 N) 26th Ave
(2500 N) 25th Ave
(2300 N) 23rd Ave
(2200 N) 22nd Ave
(2100 N) 21st Ave
(2000 N) 20th Ave
(1900 N) 19th Ave
(1800 N) 18th Ave
(1700 N) 17th Ave
(1600 N) 16th Ave
(1500 N) Colfax Ave
(1400 N) 14th Ave
(1300 N) 13th Ave
(1200 N) 12th Ave
(1100 N) 11th Ave
(1000 N) 10th Ave
(900 N) 9th Ave
(800 N) 8th Ave
(700 N) 7th Ave
(600 N) 6th Ave
(4000 E) Colorado Blvd
(4100 E) Albion St
(4200 E) Ash St
(4300 E) Bellaire St
(4400 E) Birch St
(4500 E) Clermont St
(4600 E) Cherry St
(4700 E) Dexter St
(4800 E) Dahlia St
(4900 E) Eudora St
(5000 E) Elm St
(5100 E) Fairfax St
(5200 E) Forest St
(5300 E) Glencoe St
(5400 E) Grape St
(5500 E) Hudson St
(5600 E) Holly St
(5700 E) Ivanhoe St
(5800 E) Ivy St
(5900 E) Jersey St
(6000 E) Jasmine St
(6100 E) Kearney St
(6200 E) Krameria St
(6300 E) Leyden St
(6400 E) Locust St
(6500 E) Monaco Street Pkwy
(6600 E) Magnolia St
(6700 E) Niagara St
(6800 E) Newport St
(6900 E) Oneida St
(7000 E) Olive St
(7100 E) Pontiac St
(7200 E) Poplar St
(7300 E) Quebec St
(7400 E) Quince St
(7500 E) Roslyn St
(7600 E) Rosemary St
(7700 E) Syracuse St
(7800 E) Spruce St
(7900 E) Trenton St
(8000 E) Tamarac St
(8100 E) Ulster St
(8200 E) Uinta St
(8300 E) Valentia St
(8400 E) Verbena St
(8500 E) Wabash St
(8600 E) Willow St
(8700 E) Xanthia St
(8800 E) Xenia St
(8900 E) Yosemite St
DAU
Data Analysis Unit
July, 2013

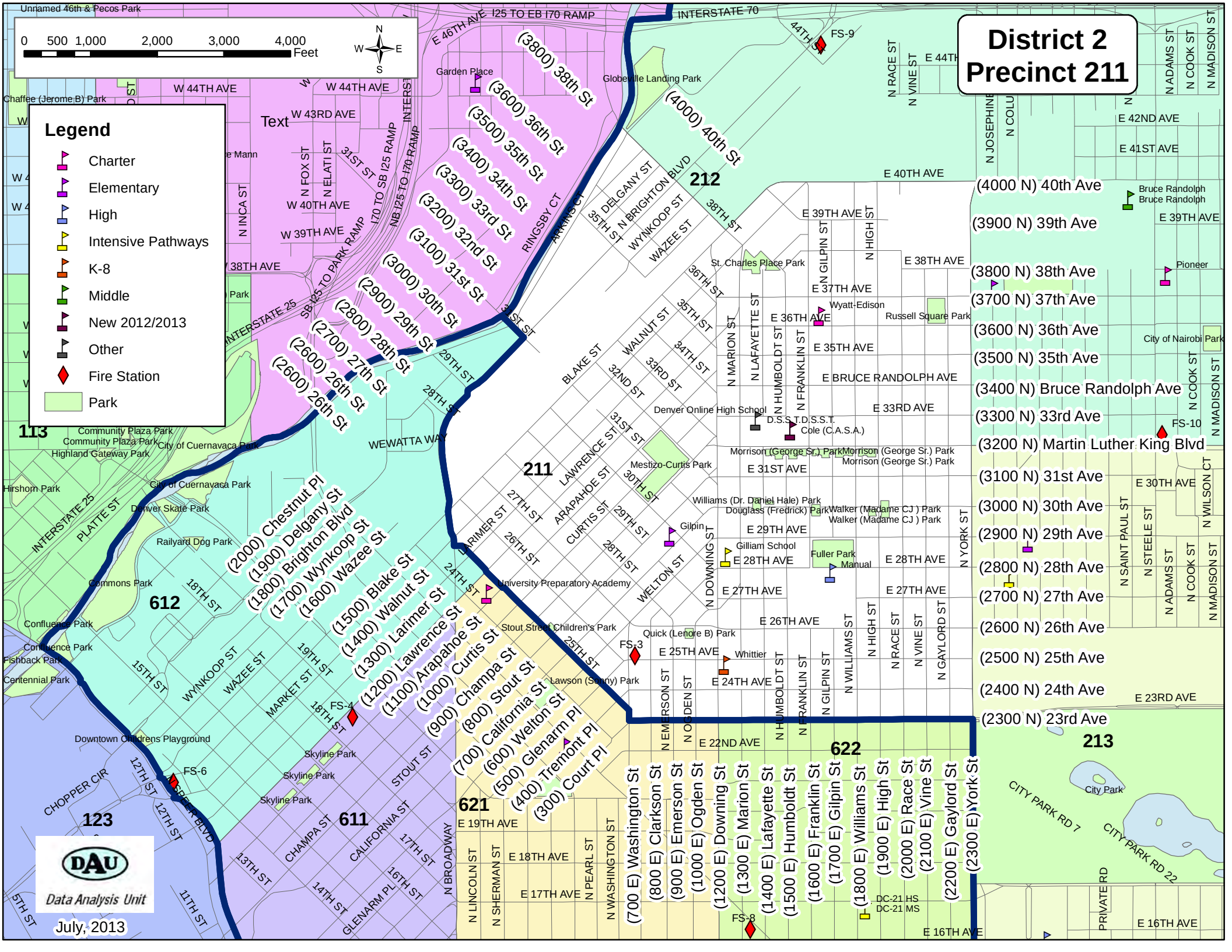
District 2
Precinct 211
Legend
Charter
Elementary
High
Intensive Pathways
K-8
Middle
New 2012/2013
Other
Fire Station
Park
0 500 1,000 2,000 3,000 4,000 Feet
N
S
E
W
(3800) 38th St
(3600) 36th St
(3500) 35th St
(3400) 34th St
(3300) 33rd St
(3200) 32nd St
(3100) 31st St
(3000) 30th St
(2900) 29th St
(2800) 28th St
(2700) 27th St
(2600) 26th St
(2600) 26th St
(4000) 40th St
(4000 N) 40th Ave
(3900 N) 39th Ave
(3800 N) 38th Ave
(3700 N) 37th Ave
(3600 N) 36th Ave
(3500 N) 35th Ave
(3400 N) Bruce Randolph Ave
(3300 N) 33rd Ave
(3200 N) Martin Luther King Blvd
(3100 N) 31st Ave
(3000 N) 30th Ave
(2900 N) 29th Ave
(2800 N) 28th Ave
(2700 N) 27th Ave
(2600 N) 26th Ave
(2500 N) 25th Ave
(2400 N) 24th Ave
(2300 N) 23rd Ave
(2000) Chestnut Pl
(1900) Delgany St
(1800) Brighton Blvd
(1700) Wynkoop St
(1600) Wazee St
(1500) Blake St
(1400) Walnut St
(1300) Larimer St
(1200) Lawrence St
(1100) Arapahoe St
(1000) Curtis St
(900) Champa St
(800) Stout St
(700) California St
(600) Welton St
(500) Glenarm Pl
(400) Tremont Pl
(300) Court Pl
(700 E) Washington St
(800 E) Clarkson St
(900 E) Emerson St
(1000 E) Ogden St
(1200 E) Downing St
(1300 E) Marion St
(1400 E) Lafayette St
(1500 E) Humboldt St
(1600 E) Franklin St
(1700 E) Gilpin St
(1800 E) Williams St
(1900 E) High St
(2000 E) Race St
(2100 E) Vine St
(2200 E) Gaylord St
(2300 E) York St
212
211
612
611
621
622
213
123
113
Text
Data Analysis Unit
July, 2013

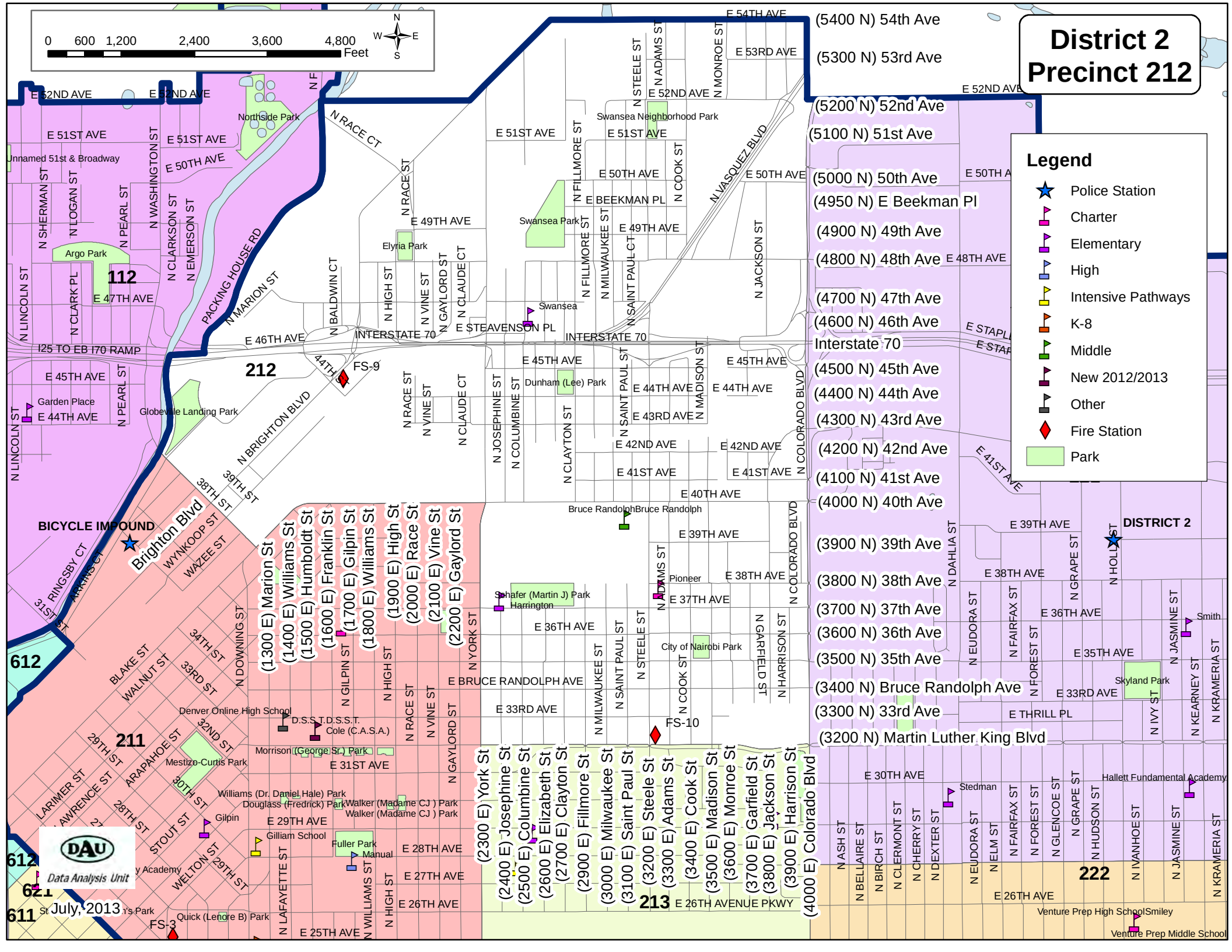
District 2
Precinct 212
Legend
Police Station
Charter
Elementary
High
Intensive Pathways
K-8
Middle
New 2012/2013
Other
Fire Station
Park
0 600 1,200 2,400 3,600 4,800 Feet
N
W
E
S
(5400 N) 54th Ave
(5300 N) 53rd Ave
(5200 N) 52nd Ave
(5100 N) 51st Ave
(5000 N) 50th Ave
(4950 N) E Beekman Pl
(4900 N) 49th Ave
(4800 N) 48th Ave
(4700 N) 47th Ave
(4600 N) 46th Ave
Interstate 70
(4500 N) 45th Ave
(4400 N) 44th Ave
(4300 N) 43rd Ave
(4200 N) 42nd Ave
(4100 N) 41st Ave
(4000 N) 40th Ave
(3900 N) 39th Ave
(3800 N) 38th Ave
(3700 N) 37th Ave
(3600 N) 36th Ave
(3500 N) 35th Ave
(3400 N) Bruce Randolph Ave
(3300 N) 33rd Ave
(3200 N) Martin Luther King Blvd
(1300 E) Marion St
(1400 E) Williams St
(1500 E) Humboldt St
(1600 E) Franklin St
(1700 E) Gilpin St
(1800 E) Williams St
(1900 E) High St
(2000 E) Race St
(2100 E) Vine St
(2200 E) Gaylord St
(2300 E) York St
(2400 E) Josephine St
(2500 E) Columbine St
(2600 E) Elizabeth St
(2700 E) Clayton St
(2900 E) Fillmore St
(3000 E) Milwaukee St
(3100 E) Saint Paul St
(3200 E) Steele St
(3300 E) Adams St
(3400 E) Cook St
(3500 E) Madison St
(3600 E) Monroe St
(3700 E) Garfield St
(3800 E) Jackson St
(3900 E) Harrison St
(4000 E) Colorado Blvd
BICYCLE IMPOUND
DISTRICT 2
112
212
211
213
222
612
611
621
FS-9
FS-10
FS-3
Brighton Blvd
Northside Park
Swansea Neighborhood Park
Swansea Park
Elyria Park
Swansea
Argo Park
Dunham (Lee) Park
Garden Place
Globeville Landing Park
Bruce Randolph
Pioneer
Schafer (Martin J) Park
Harrington
City of Nairobi Park
Skyland Park
Smith
Denver Online High School
D.S.S.T.
D.S.S.T. Cole (C.A.S.A.)
Morrison (George Sr.) Park
Mestizo-Curtis Park
Williams (Dr. Daniel Hale) Park
Douglass (Fredrick) Park
Walker (Madame CJ) Park
Gilpin
Gilliam School
Fuller Park
Manual
Quick (Lenore B) Park
Stedman
Hallett Fundamental Academy
Venture Prep High School
Smiley
Venture Prep Middle School
Unnamed 51st & Broadway
I25 TO EB I70 RAMP
PACKING HOUSE RD
N RACE CT
N MARION ST
N BRIGHTON BLVD
N VASQUEZ BLVD
N COLORADO BLVD
N DOWNING ST
N GILPIN ST
N HIGH ST
N RACE ST
N VINE ST
N GAYLORD ST
N YORK ST
N SAINT PAUL ST
N STEELE ST
N ADAMS ST
N COOK ST
N MILWAUKEE ST
N MADISON ST
N GARFIELD ST
N HARRISON ST
N JACKSON ST
N FILLMORE ST
N MONROE ST
N STEELE ST
N ADAMS ST
N COOK ST
N MILWAUKEE ST
N SAINT PAUL ST
N STEELE ST
N ADAMS ST
N COLORADO BLVD
N JOSEPHINE ST
N COLUMBINE ST
N CLAYTON ST
N CLAUDE CT
N VINE ST
N RACE ST
N BALDWIN CT
N HIGH ST
N VINE ST
N GAYLORD ST
N CLAUDE CT
N SHERMAN ST
N LOGAN ST
N PEARL ST
N WASHINGTON ST
N CLARKSON ST
N EMERSON ST
N LINCOLN ST
N CLARK PL
N PEARL ST
N LINCOLN ST
N DAHLIA ST
N EUDORA ST
N FAIRFAX ST
N FOREST ST
N GRAPE ST
N HOLLY ST
N JASMINE ST
N IVY ST
N KEARNEY ST
N KRAMERIA ST
N ASH ST
N BELLAIRE ST
N BIRCH ST
N CLERMONT ST
N CHERRY ST
N DEXTER ST
N EUDORA ST
N ELM ST
N FAIRFAX ST
N FOREST ST
N GLENCOE ST
N GRAPE ST
N HUDSON ST
N IVANHOE ST
N JASMINE ST
N KRAMERIA ST
N LAFAYETTE ST
N WILLIAMS ST
N HIGH ST
N RACE ST
N VINE ST
N GAYLORD ST
N DOWNING ST
BLAKE ST
WALNUT ST
ARAPAHOE ST
LARIMER ST
LAWRENCE ST
STOUT ST
WELTON ST
RINGSBY CT
ARKINS CT
WYNKOOP ST
WAZEE ST
E 54TH AVE
E 53RD AVE
E 52ND AVE
E 51ST AVE
E 50TH AVE
E 49TH AVE
E 48TH AVE
E 47TH AVE
E 46TH AVE
E 45TH AVE
E 44TH AVE
E 43RD AVE
E 42ND AVE
E 41ST AVE
E 40TH AVE
E 39TH AVE
E 38TH AVE
E 37TH AVE
E 36TH AVE
E 35TH AVE
E 33RD AVE
E 31ST AVE
E 30TH AVE
E 29TH AVE
E 28TH AVE
E 27TH AVE
E 26TH AVE
E 25TH AVE
E 26TH AVENUE PKWY
E THRILL PL
E STAPLE
E STAP
E 41ST AVE
E 52ND AVE
E 51ST AVE
E 50TH AVE
E 47TH AVE
E 45TH AVE
E 44TH AVE
E 41ST AVE
E 39TH AVE
E 38TH AVE
E 36TH AVE
E 35TH AVE
E 33RD AVE
E 30TH AVE
E 29TH AVE
E 28TH AVE
E 27TH AVE
E 26TH AVE
E 25TH AVE
E 52ND AVE
E 51ST AVE
E 50TH AVE
E 47TH AVE
E 45TH AVE
E 44TH AVE
E 41ST AVE
E 39TH AVE
E 38TH AVE
E 36TH AVE
E 35TH AVE
E 33RD AVE
E 31ST AVE
E 30TH AVE
E 29TH AVE
E 28TH AVE
E 27TH AVE
E 26TH AVE
E 25TH AVE
DAU
Data Analysis Unit
July, 2013

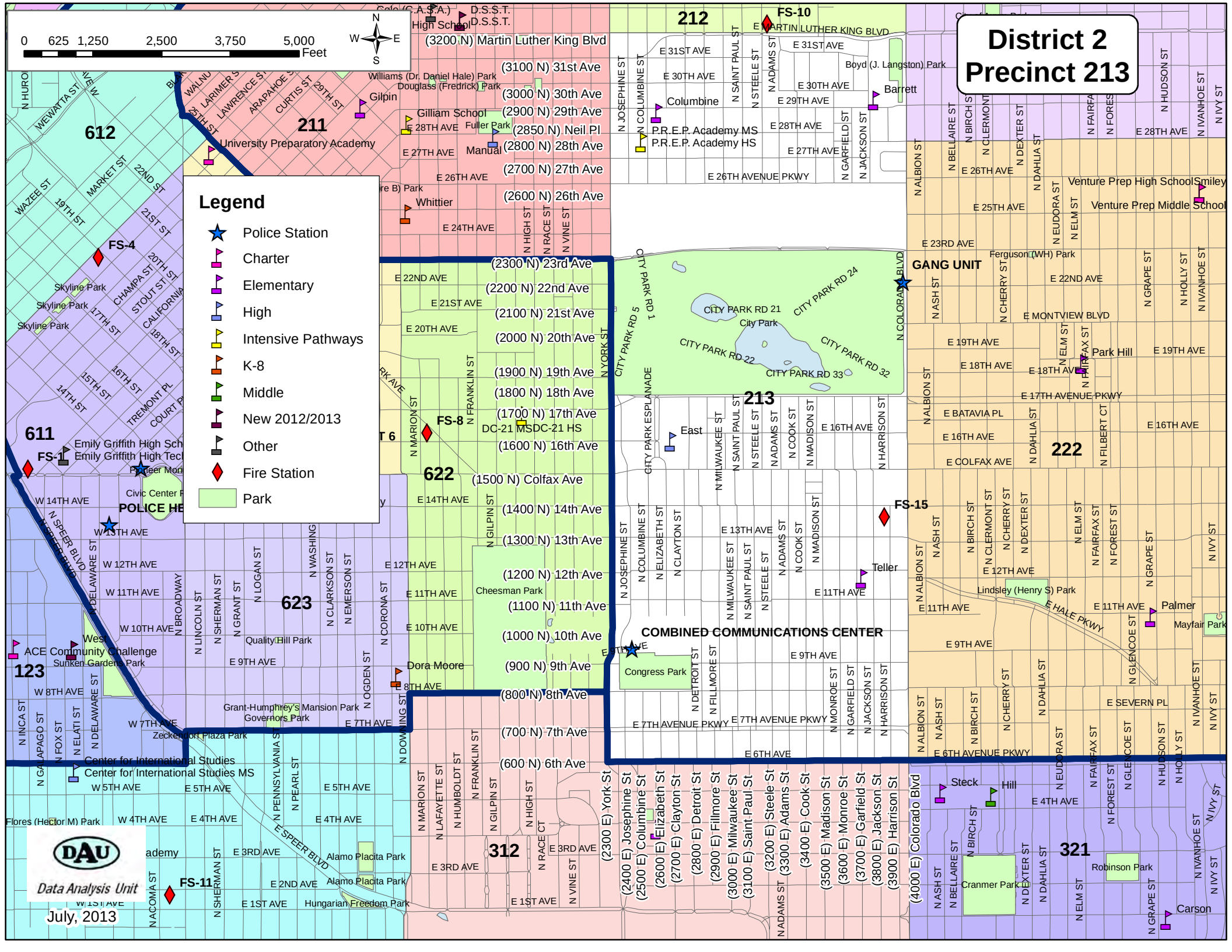
District 2
Precinct 213
0 625 1,250 2,500 3,750 5,000 Feet
N
W
E
S
Legend
Police Station
Charter
Elementary
High
Intensive Pathways
K-8
Middle
New 2012/2013
Other
Fire Station
Park
212
211
612
611
622
623
123
312
213
222
321
FS-10
FS-4
FS-1
FS-8
FS-15
FS-11
GANG UNIT
POLICE HE
COMBINED COMMUNICATIONS CENTER
(3200 N) Martin Luther King Blvd
(3100 N) 31st Ave
(3000 N) 30th Ave
(2900 N) 29th Ave
(2850 N) Neil Pl
(2800 N) 28th Ave
(2700 N) 27th Ave
(2600 N) 26th Ave
(2300 N) 23rd Ave
(2200 N) 22nd Ave
(2100 N) 21st Ave
(2000 N) 20th Ave
(1900 N) 19th Ave
(1800 N) 18th Ave
(1700 N) 17th Ave
(1600 N) 16th Ave
(1500 N) Colfax Ave
(1400 N) 14th Ave
(1300 N) 13th Ave
(1200 N) 12th Ave
(1100 N) 11th Ave
(1000 N) 10th Ave
(900 N) 9th Ave
(800 N) 8th Ave
(700 N) 7th Ave
(600 N) 6th Ave
(2300 E) York St
(2400 E) Josephine St
(2500 E) Columbine St
(2600 E) Elizabeth St
(2700 E) Clayton St
(2800 E) Detroit St
(2900 E) Fillmore St
(3000 E) Milwaukee St
(3100 E) Saint Paul St
(3200 E) Steele St
(3300 E) Adams St
(3400 E) Cook St
(3500 E) Madison St
(3600 E) Monroe St
(3700 E) Garfield St
(3800 E) Jackson St
(3900 E) Harrison St
(4000 E) Colorado Blvd
Emily Griffith High Sch
Emily Griffith High Tech
University Preparatory Academy
Gilpin
Gilliam School
Manual
Whittier
Columbine
P.R.E.P. Academy MS
P.R.E.P. Academy HS
Barrett
Boyd (J. Langston) Park
Venture Prep High School
Venture Prep Middle School
Park Hill
East
Teller
Palmer
Mayfair Park
Lindsley (Henry S) Park
Congress Park
Cheesman Park
Dora Moore
Quality Hill Park
Grant-Humphrey's Mansion Park
Governors Park
Zeckendorf Plaza Park
Center for International Studies
Center for International Studies MS
Alamo Placita Park
Hungarian Freedom Park
Cranmer Park
Robinson Park
Carson
Steck
Hill
Skyline Park
Flores (Hector M) Park
Sunken Gardens Park
ACE Community Challenge
Williams (Dr. Daniel Hale) Park
Douglass (Fredrick) Park
Fuller Park
Ferguson (WH) Park
Cheesman Park
Lindsley (Henry S) Park
Mayfair Park
Alamo Placita Park
Hungarian Freedom Park
Cranmer Park
Robinson Park
Data Analysis Unit
July, 2013

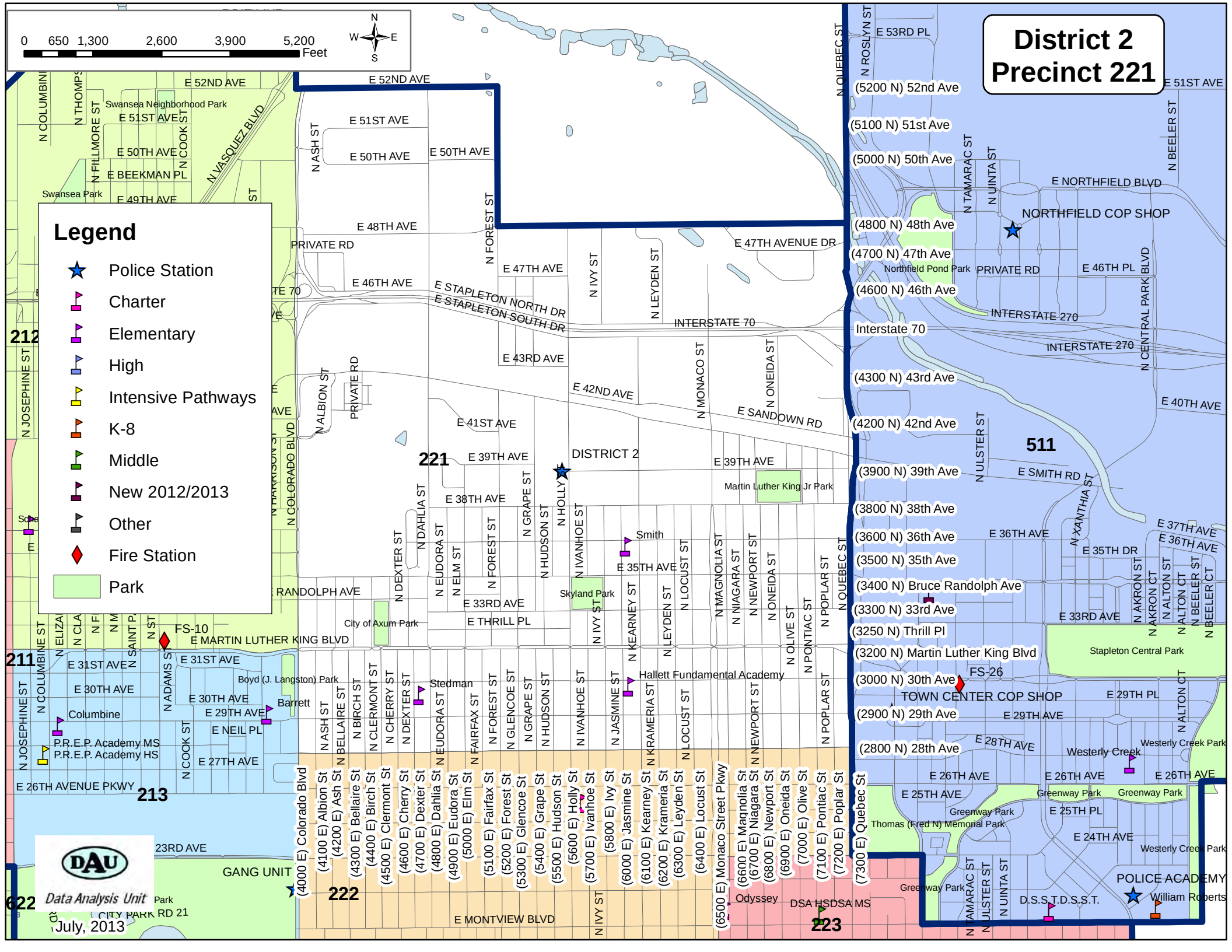
District 2
Precinct 221
0 650 1,300 2,600 3,900 5,200 Feet
N
W
E
S
Legend
Police Station
Charter
Elementary
High
Intensive Pathways
K-8
Middle
New 2012/2013
Other
Fire Station
Park
DISTRICT 2
NORTHFIELD COP SHOP
TOWN CENTER COP SHOP
POLICE ACADEMY
GANG UNIT
FS-10
FS-26
DSA HSDSA MS
Odyssey
D.S.S.T.D.S.S.T.
William Roberts
Martin Luther King Jr Park
Skyland Park
City of Axum Park
Stapleton Central Park
Swansea Neighborhood Park
Swansea Park
Northfield Pond Park
Boyd (J. Langston) Park
Barrett
Columbine
Stedman
Smith
Hallett Fundamental Academy
P.R.E.P. Academy MS
P.R.E.P. Academy HS
Westerly Creek
Westerly Creek Park
Greenway Park
Thomas (Fred N) Memorial Park
211
212
213
221
222
223
511
622
E 52ND AVE
E 51ST AVE
E 50TH AVE
E 49TH AVE
E 48TH AVE
E 47TH AVE
E 47TH AVENUE DR
E 46TH AVE
E 46TH PL
E 43RD AVE
E 42ND AVE
E 41ST AVE
E 40TH AVE
E 39TH AVE
E 38TH AVE
E 37TH AVE
E 36TH AVE
E 35TH AVE
E 35TH DR
E 33RD AVE
E 31ST AVE
E 30TH AVE
E 29TH AVE
E 29TH PL
E 28TH AVE
E 27TH AVE
E 26TH AVE
E 26TH AVENUE PKWY
E 25TH AVE
E 25TH PL
E 24TH AVE
23RD AVE
E MONTVIEW BLVD
E NORTHFIELD BLVD
E SMITH RD
E SANDOWN RD
E STAPLETON NORTH DR
E STAPLETON SOUTH DR
E THRILL PL
E NEIL PL
E BEEKMAN PL
E MARTIN LUTHER KING BLVD
PRIVATE RD
CITY PARK RD 21
INTERSTATE 70
INTERSTATE 270
Interstate 70
(5200 N) 52nd Ave
(5100 N) 51st Ave
(5000 N) 50th Ave
(4800 N) 48th Ave
(4700 N) 47th Ave
(4600 N) 46th Ave
(4300 N) 43rd Ave
(4200 N) 42nd Ave
(3900 N) 39th Ave
(3800 N) 38th Ave
(3600 N) 36th Ave
(3500 N) 35th Ave
(3400 N) Bruce Randolph Ave
(3300 N) 33rd Ave
(3250 N) Thrill Pl
(3200 N) Martin Luther King Blvd
(3000 N) 30th Ave
(2900 N) 29th Ave
(2800 N) 28th Ave
(4000 E) Colorado Blvd
(4100 E) Albion St
(4200 E) Ash St
(4300 E) Bellaire St
(4400 E) Birch St
(4500 E) Clermont St
(4600 E) Cherry St
(4700 E) Dexter St
(4800 E) Dahlia St
(4900 E) Eudora St
(5000 E) Elm St
(5100 E) Fairfax St
(5200 E) Forest St
(5300 E) Glencoe St
(5400 E) Grape St
(5500 E) Hudson St
(5600 E) Holly St
(5700 E) Ivanhoe St
(5800 E) Ivy St
(6000 E) Jasmine St
(6100 E) Kearney St
(6200 E) Krameria St
(6300 E) Leyden St
(6400 E) Locust St
(6500 E) Monaco Street Pkwy
(6600 E) Magnolia St
(6700 E) Niagara St
(6800 E) Newport St
(6900 E) Oneida St
(7000 E) Olive St
(7100 E) Pontiac St
(7200 E) Poplar St
(7300 E) Quebec St
N COLUMBINE ST
N THOMPSON ST
N FILLMORE ST
N COOK ST
N VASQUEZ BLVD
N ASH ST
N FOREST ST
N IVY ST
N LEYDEN ST
N TAMARAC ST
N UINTA ST
N BEELER ST
N CENTRAL PARK BLVD
N JOSEPHINE ST
N ALBION ST
PRIVATE RD
N COLORADO BLVD
N MONACO ST
N ONEIDA ST
N ULSTER ST
N DAHLIA ST
N DEXTER ST
N EUDORA ST
N ELM ST
N GRAPE ST
N HUDSON ST
N HOLLY ST
N IVANHOE ST
N KEARNEY ST
N MAGNOLIA ST
N NIAGARA ST
N NEWPORT ST
N LOCUST ST
N POPLAR ST
N QUEBEC ST
N OLIVE ST
N PONTIAC ST
N XANTHIA ST
N AKRON CT
N ALTON ST
N ALTON CT
N BEELER ST
N BEELER CT
N ADAMS ST
N BIRCH ST
N CLERMONT ST
N CHERRY ST
N DEXTER ST
N EUDORA ST
N FAIRFAX ST
N FOREST ST
N GLENCOE ST
N GRAPE ST
N HUDSON ST
N IVANHOE ST
N JASMINE ST
N KRAMERIA ST
N LOCUST ST
N NEWPORT ST
N POPLAR ST
N ROSLYN ST
N QUEBEC ST
N JOSEPHINE ST
N COLUMBINE ST
N COOK ST
N ASH ST
N BELLAIRE ST
N BIRCH ST
N CLERMONT ST
N CHERRY ST
N DEXTER ST
N EUDORA ST
N FAIRFAX ST
N FOREST ST
N GLENCOE ST
N GRAPE ST
N HUDSON ST
N IVANHOE ST
N JASMINE ST
N KRAMERIA ST
N LOCUST ST
N NEWPORT ST
N POPLAR ST
N IVY ST
N TAMARAC ST
N ULSTER ST
N UINTA ST
N ALTON CT
DAU
Data Analysis Unit
July, 2013

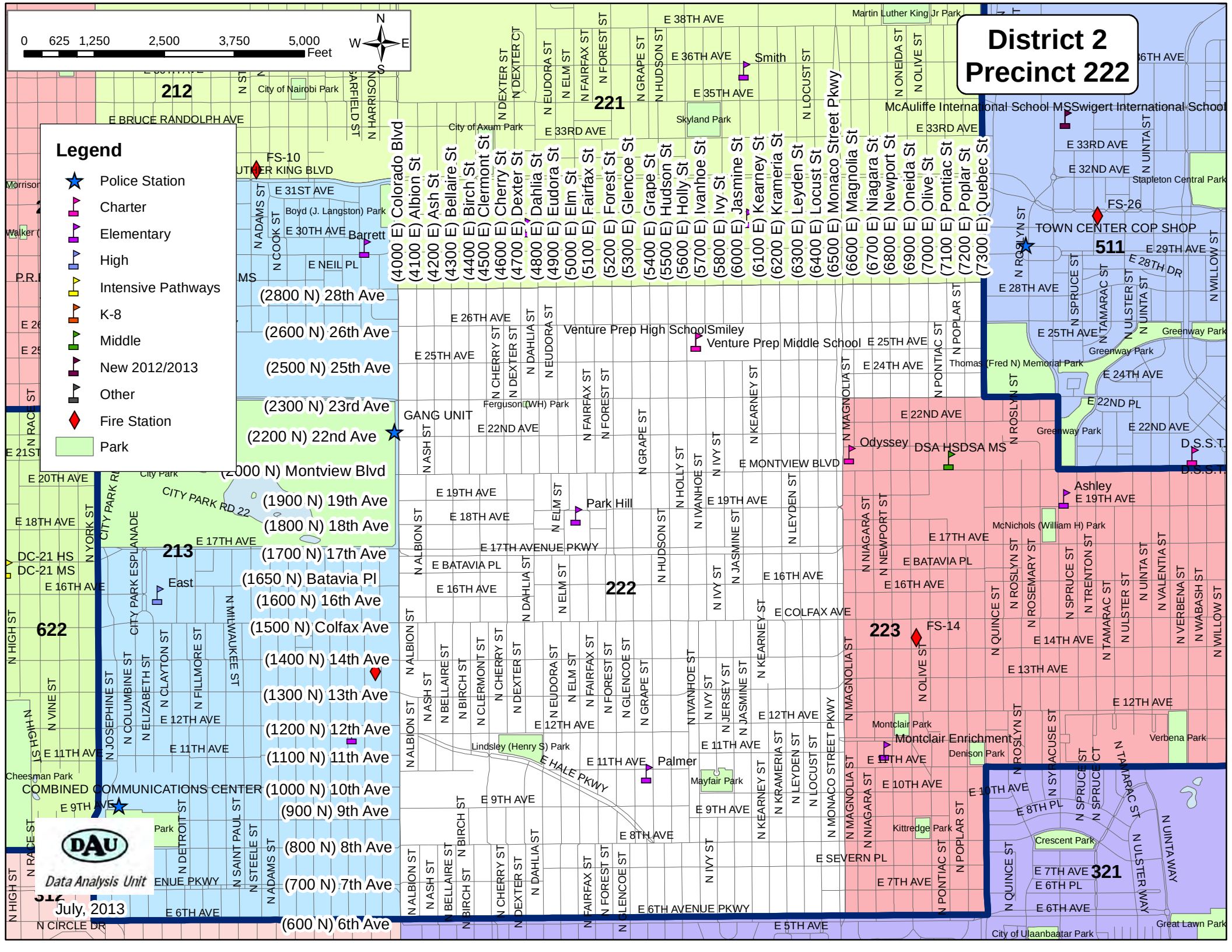
District 2
Precinct 222
0 625 1,250 2,500 3,750 5,000 Feet
N
W
E
S
Legend
Police Station
Charter
Elementary
High
Intensive Pathways
K-8
Middle
New 2012/2013
Other
Fire Station
Park
(4000 E) Colorado Blvd
(4100 E) Albion St
(4200 E) Ash St
(4300 E) Bellaire St
(4400 E) Birch St
(4500 E) Clermont St
(4600 E) Cherry St
(4700 E) Dexter St
(4800 E) Dahlia St
(4900 E) Eudora St
(5000 E) Elm St
(5100 E) Fairfax St
(5200 E) Forest St
(5300 E) Glencoe St
(5400 E) Grape St
(5500 E) Hudson St
(5600 E) Holly St
(5700 E) Ivanhoe St
(5800 E) Ivy St
(6000 E) Jasmine St
(6100 E) Kearney St
(6200 E) Krameria St
(6300 E) Leyden St
(6400 E) Locust St
(6500 E) Monaco Street Pkwy
(6600 E) Magnolia St
(6700 E) Niagara St
(6800 E) Newport St
(6900 E) Oneida St
(7000 E) Olive St
(7100 E) Pontiac St
(7200 E) Poplar St
(7300 E) Quebec St
(2800 N) 28th Ave
(2600 N) 26th Ave
(2500 N) 25th Ave
(2300 N) 23rd Ave
(2200 N) 22nd Ave
(2000 N) Montview Blvd
(1900 N) 19th Ave
(1800 N) 18th Ave
(1700 N) 17th Ave
(1650 N) Batavia Pl
(1600 N) 16th Ave
(1500 N) Colfax Ave
(1400 N) 14th Ave
(1300 N) 13th Ave
(1200 N) 12th Ave
(1100 N) 11th Ave
(1000 N) 10th Ave
(900 N) 9th Ave
(800 N) 8th Ave
(700 N) 7th Ave
(600 N) 6th Ave
212
213
221
222
223
321
511
622
E BRUCE RANDOLPH AVE
E 38TH AVE
E 36TH AVE
E 35TH AVE
E 33RD AVE
E 32ND AVE
E 31ST AVE
E 30TH AVE
E NEIL PL
E 29TH AVE
E 28TH AVE
E 28TH DR
E 26TH AVE
E 25TH AVE
E 24TH AVE
E 22ND AVE
E 22ND PL
E 20TH AVE
E 19TH AVE
E 18TH AVE
E 17TH AVE
E 17TH AVENUE PKWY
E 16TH AVE
E BATAVIA PL
E COLFAX AVE
E 14TH AVE
E 13TH AVE
E 12TH AVE
E 11TH AVE
E 10TH AVE
E 9TH AVE
E 8TH AVE
E 8TH PL
E 7TH AVE
E 7TH PL
E 6TH AVE
E 6TH AVENUE PKWY
E 5TH AVE
E MONTVIEW BLVD
E HALE PKWY
E SEVERN PL
N CIRCLE DR
Martin Luther King Jr Park
City of Nairobi Park
City of Axum Park
Skyland Park
Smith
McAuliffe International School MS
Swigert International School
Stapleton Central Park
FS-10
FS-26
TOWN CENTER COP SHOP
FS-14
Barrett
Boyd (J. Langston) Park
Ferguson (WH) Park
GANG UNIT
Venture Prep High School
Smiley
Venture Prep Middle School
Thomas (Fred N) Memorial Park
Greenway Park
Odyssey
DSA HS
DSA MS
D.S.S.T.
Park Hill
Ashley
McNichols (William H) Park
East
DC-21 HS
DC-21 MS
City Park
CITY PARK RD 22
Palmer
Lindsley (Henry S) Park
Mayfair Park
Montclair Park
Montclair Enrichment
Denison Park
Verbena Park
Kittredge Park
Crescent Park
Cheesman Park
COMBINED COMMUNICATIONS CENTER
Great Lawn Park
City of Ulaanbaatar Park
N ADAMS ST
N COOK ST
N DEXTER ST
N DEXTER CT
N EUDORA ST
N ELM ST
N FAIRFAX ST
N FOREST ST
N GRAPE ST
N HUDSON ST
N LOCUST ST
N ONEIDA ST
N OLIVE ST
N HARRISON ST
N SHERIDAN BLVD
N UINTA ST
N ROSLYN ST
N SPRUCE ST
N TAMARAC ST
N ULSTER ST
N WILLOW ST
N POPLAR ST
N PONTIAC ST
N CHERRY ST
N DAHLIA ST
N ASH ST
N IVY ST
N KEARNEY ST
N MAGNOLIA ST
N OLIVE ST
N ROSEMARY ST
N TRENTON ST
N VALENTIA ST
N VERBENA ST
N WABASH ST
N QUINCE ST
N NIAGARA ST
N NEWPORT ST
N LEYDEN ST
N KRAMERIA ST
N MONACO STREET PKWY
N IVANHOE ST
N JASMINE ST
N JERSEY ST
N BELLAIRE ST
N BIRCH ST
N CLERMONT ST
N GLENCOE ST
N ALBION ST
N YORK ST
N HIGH ST
N VINE ST
N CLAYTON ST
N COLUMBINE ST
N ELIZABETH ST
N FILLMORE ST
N JOSEPHINE ST
N MILWAUKEE ST
N DETROIT ST
N SAINT PAUL ST
N STEELE ST
CITY PARK ESPLANADE
DAU
Data Analysis Unit
July, 2013

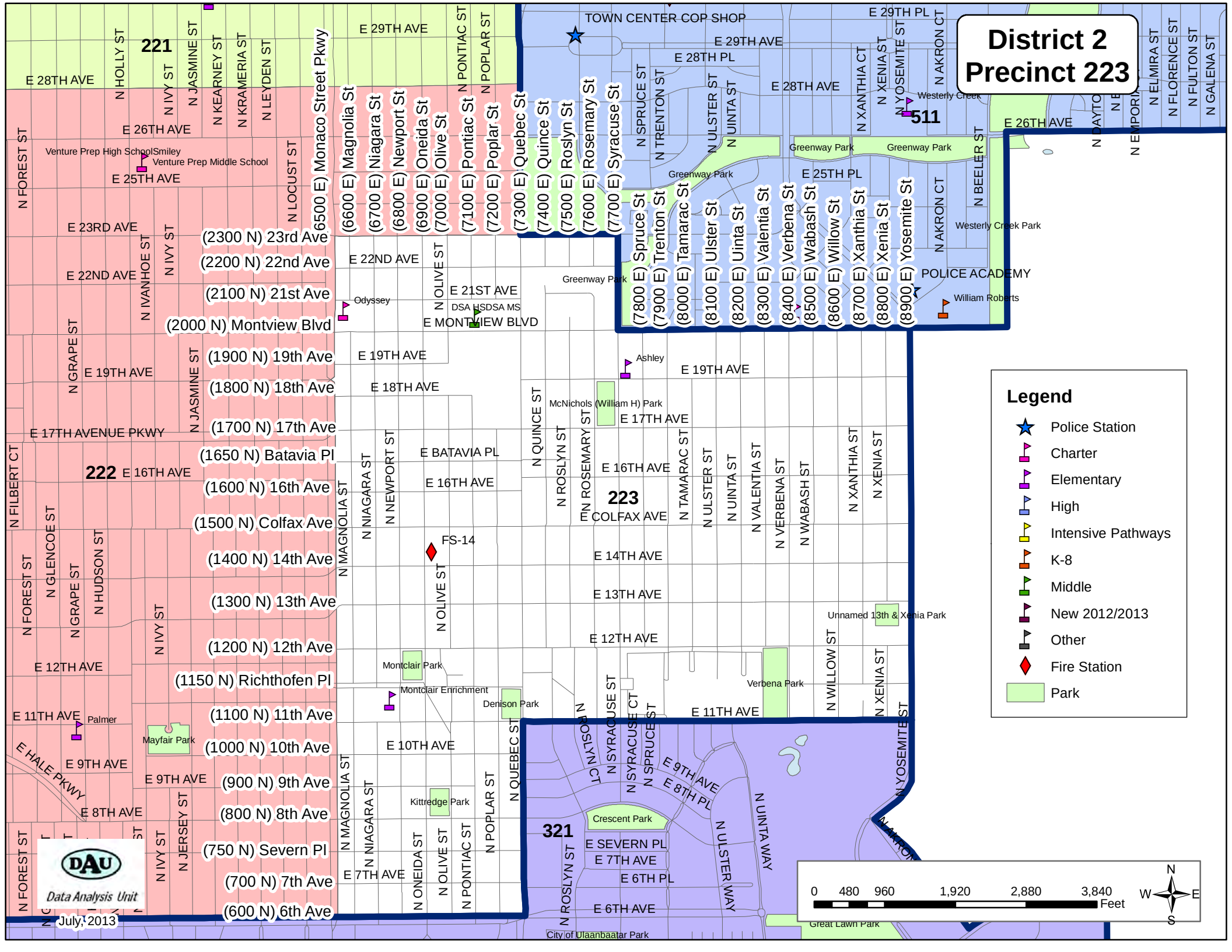
District 2
Precinct 223
TOWN CENTER COP SHOP
E 29TH PL
E 29TH AVE
E 28TH PL
E 28TH AVE
E 26TH AVE
E 25TH PL
E 25TH AVE
E 23RD AVE
E 22ND AVE
E 21ST AVE
E 19TH AVE
E 18TH AVE
E 17TH AVE
E 17TH AVENUE PKWY
E 16TH AVE
E BATAVIA PL
E 14TH AVE
E 13TH AVE
E 12TH AVE
E 11TH AVE
E 10TH AVE
E 9TH AVE
E 8TH PL
E 8TH AVE
E 7TH AVE
E 6TH PL
E 6TH AVE
E SEVERN PL
E HALE PKWY
(2300 N) 23rd Ave
(2200 N) 22nd Ave
(2100 N) 21st Ave
(2000 N) Montview Blvd
(1900 N) 19th Ave
(1800 N) 18th Ave
(1700 N) 17th Ave
(1650 N) Batavia Pl
(1600 N) 16th Ave
(1500 N) Colfax Ave
(1400 N) 14th Ave
(1300 N) 13th Ave
(1200 N) 12th Ave
(1150 N) Richthofen Pl
(1100 N) 11th Ave
(1000 N) 10th Ave
(900 N) 9th Ave
(800 N) 8th Ave
(750 N) Severn Pl
(700 N) 7th Ave
(600 N) 6th Ave
6500 E) Monaco Street Pkwy
(6600 E) Magnolia St
(6700 E) Niagara St
(6800 E) Newport St
(6900 E) Oneida St
(7000 E) Olive St
(7100 E) Pontiac St
(7200 E) Poplar St
(7300 E) Quebec St
(7400 E) Quince St
(7500 E) Roslyn St
(7600 E) Rosemary St
(7700 E) Syracuse St
(7800 E) Spruce St
(7900 E) Trenton St
(8000 E) Tamarac St
(8100 E) Ulster St
(8200 E) Uinta St
(8300 E) Valentia St
(8400 E) Verbena St
(8500 E) Wabash St
(8600 E) Willow St
(8700 E) Xanthia St
(8800 E) Xenia St
(8900 E) Yosemite St
N HOLLY ST
N IVY ST
N JASMINE ST
N KEARNEY ST
N KRAMERIA ST
N LEYDEN ST
N PONTIAC ST
N POPLAR ST
N FOREST ST
N LOCUST ST
N IVANHOE ST
N GRAPE ST
N FILBERT CT
N GLENCOE ST
N HUDSON ST
N JERSEY ST
N OLIVE ST
N ONEIDA ST
N NIAGARA ST
N NEWPORT ST
N MAGNOLIA ST
N QUINCE ST
N ROSLYN ST
N ROSEMARY ST
N TAMARAC ST
N ULSTER ST
N UINTA ST
N VALENTIA ST
N VERBENA ST
N WABASH ST
N XANTHIA ST
N XENIA ST
N WILLOW ST
N SPRUCE ST
N TRENTON ST
N SYRACUSE ST
N SYRACUSE CT
N ROSLYN CT
N QUEBEC ST
N UINTA WAY
N YOSEMITE ST
N AKRON CT
N BEELER ST
N ELMIRA ST
N FLORENCE ST
N FULTON ST
N GALENA ST
N DAYTON ST
N EMPORIA ST
N XANTHIA CT
N XENIA ST
N YOSEMITE ST
221
222
223
321
511
Venture Prep High School
Smiley
Venture Prep Middle School
Odyssey
DSA HSDSA MS
Ashley
McNichols (William H) Park
FS-14
Montclair Park
Montclair Enrichment
Denison Park
Palmer
Mayfair Park
Kittredge Park
Crescent Park
Greenway Park
Westerly Creek
Westerly Creek Park
POLICE ACADEMY
William Roberts
Unnamed 13th & Xenia Park
Verbena Park
Great Lawn Park
City of Ulaanbaatar Park
Legend
Police Station
Charter
Elementary
High
Intensive Pathways
K-8
Middle
New 2012/2013
Other
Fire Station
Park
0 480 960 1,920 2,880 3,840 Feet
N
W
E
S
DAU
Data Analysis Unit
July, 2013