District 4

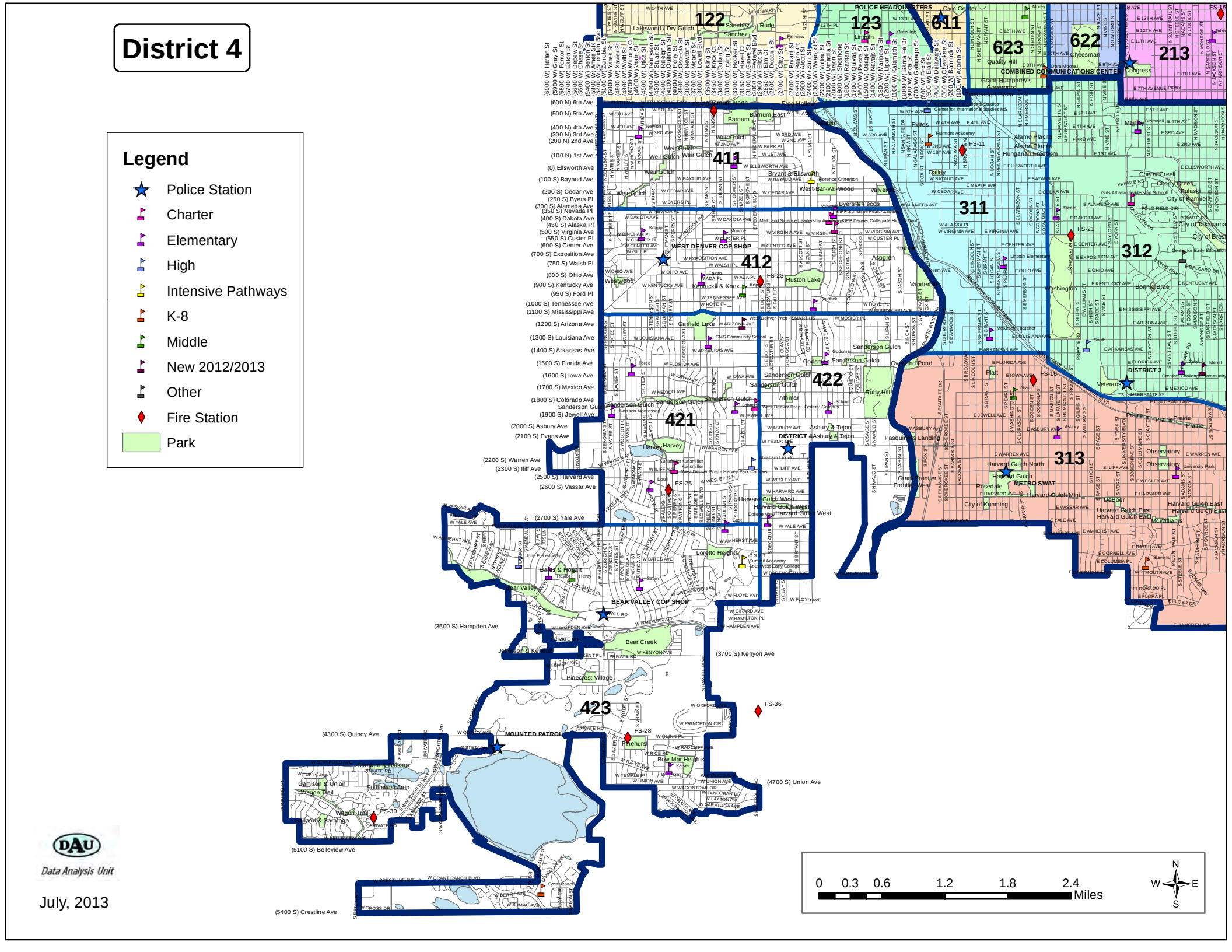
Legend
Police Station
Charter
Elementary
High
Intensive Pathways
K-8
Middle
New 2012/2013
Other
Fire Station
Park
122
123
611
623
622
213
411
311
412
312
422
421
313
423
WEST DENVER COP SHOP
BEAR VALLEY COP SHOP
MOUNTED PATROL
DISTRICT 4
DISTRICT 3
METRO SWAT
COMBINED COMMUNICATIONS CENTER
POLICE HEADQUARTERS
Data Analysis Unit
July, 2013
0 0.3 0.6 1.2 1.8 2.4 Miles
N
W
E
S

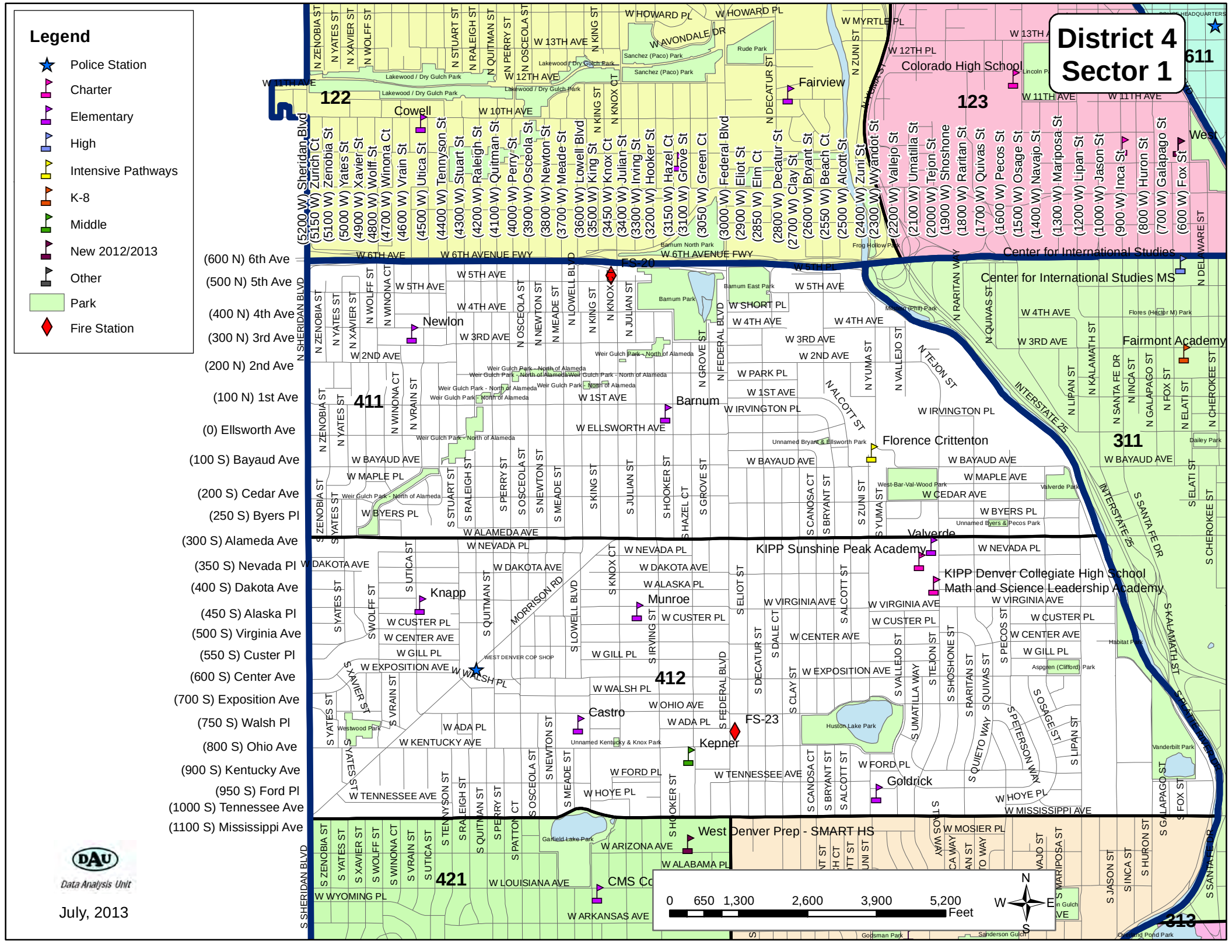
District 4
Sector 1
Legend
Police Station
Charter
Elementary
High
Intensive Pathways
K-8
Middle
New 2012/2013
Other
Park
Fire Station
122
123
411
412
421
311
313
611
Cowell
Fairview
Newlon
Barnum
Florence Crittenton
Knapp
Munroe
Castro
Kepner
Goldrick
Valverde
Colorado High School
Center for International Studies
Center for International Studies MS
Fairmont Academy
KIPP Sunshine Peak Academy
KIPP Denver Collegiate High School
Math and Science Leadership Academy
West Denver Prep - SMART HS
FS-20
FS-23
WEST DENVER COP SHOP
INTERSTATE 25
MORRISON RD
(600 N) 6th Ave
(500 N) 5th Ave
(400 N) 4th Ave
(300 N) 3rd Ave
(200 N) 2nd Ave
(100 N) 1st Ave
(0) Ellsworth Ave
(100 S) Bayaud Ave
(200 S) Cedar Ave
(250 S) Byers Pl
(300 S) Alameda Ave
(350 S) Nevada Pl
(400 S) Dakota Ave
(450 S) Alaska Pl
(500 S) Virginia Ave
(550 S) Custer Pl
(600 S) Center Ave
(700 S) Exposition Ave
(750 S) Walsh Pl
(800 S) Ohio Ave
(900 S) Kentucky Ave
(950 S) Ford Pl
(1000 S) Tennessee Ave
(1100 S) Mississippi Ave
0 650 1,300 2,600 3,900 5,200 Feet
N
W
E
S
DAU
Data Analysis Unit
July, 2013

District 4
Sector 2

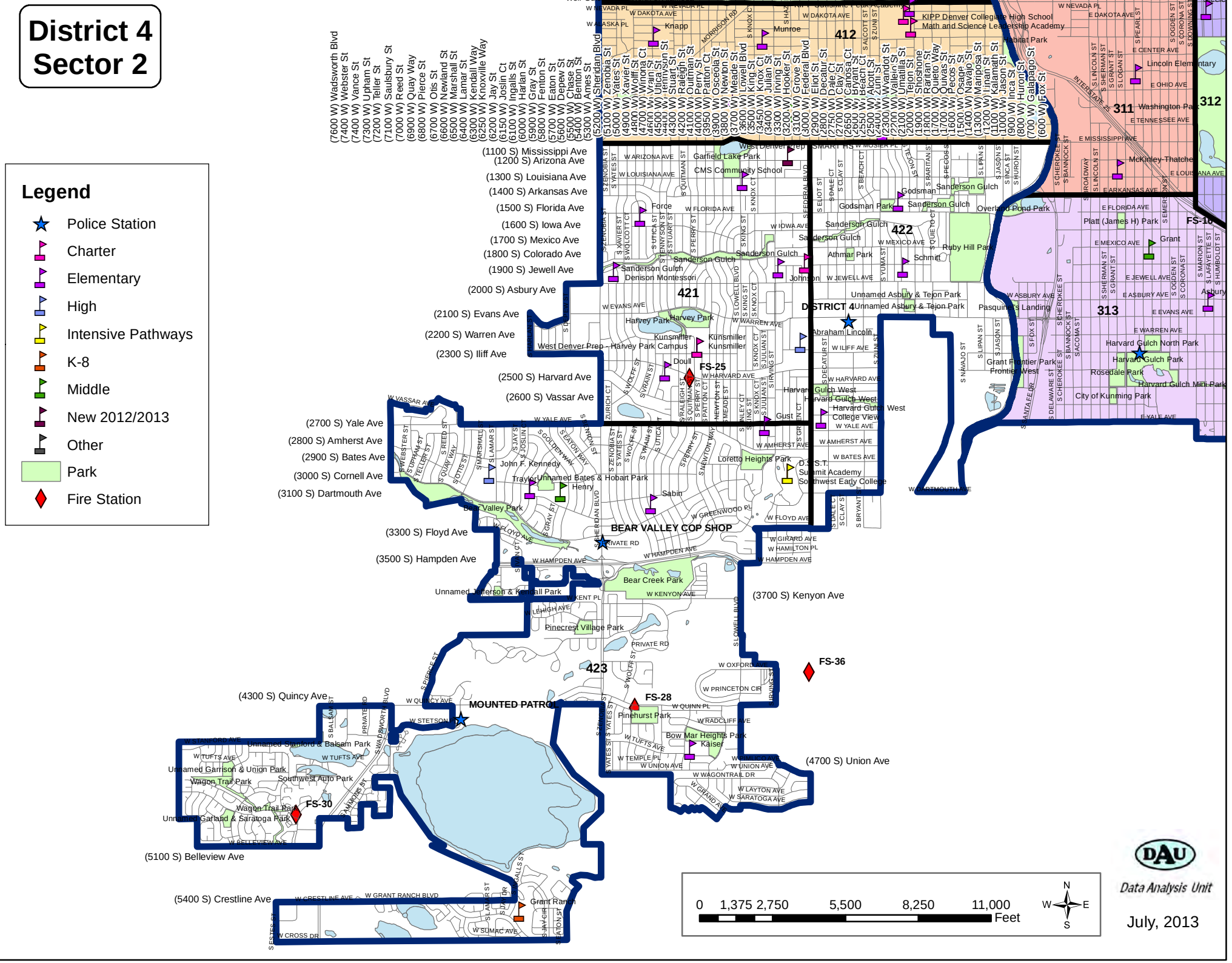

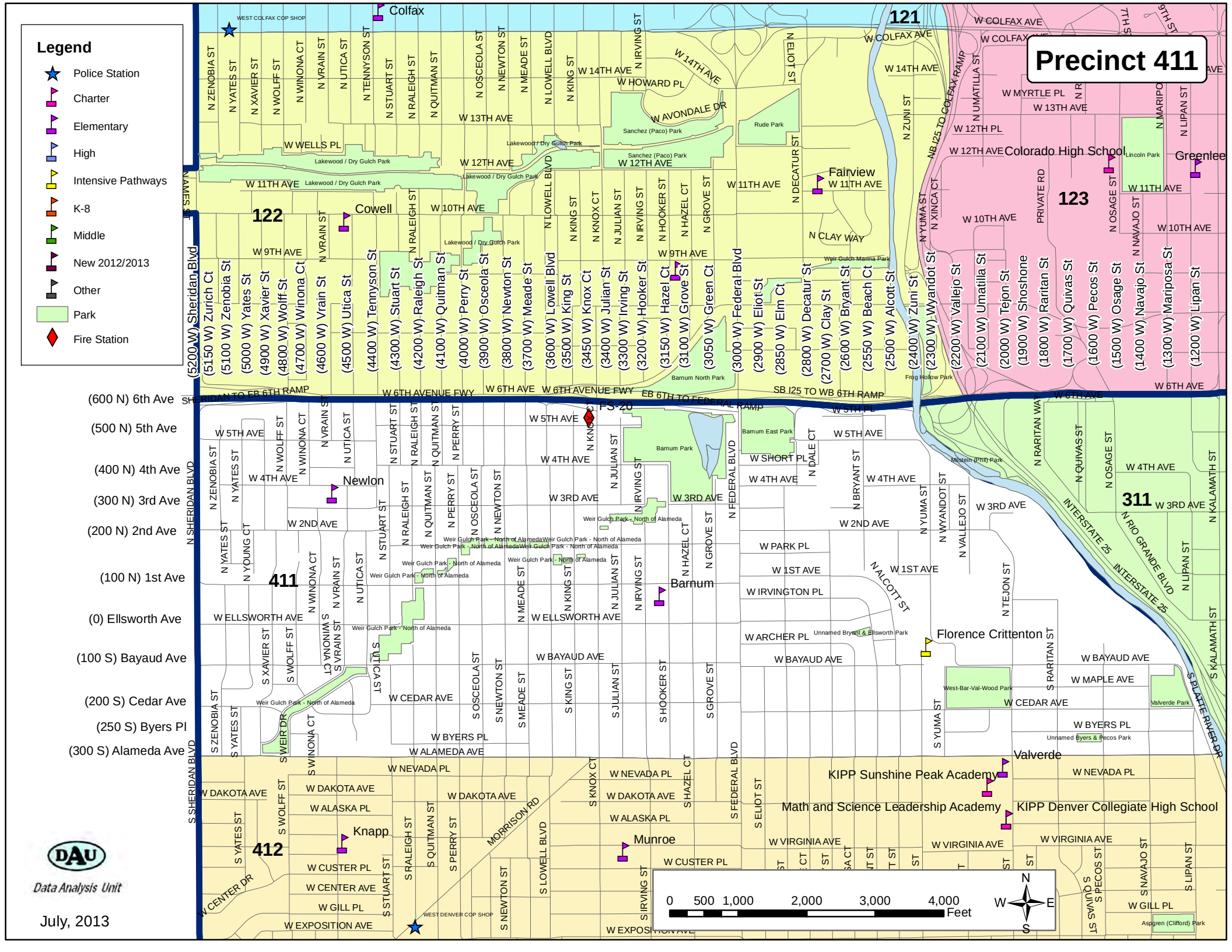
Precinct 411
Legend
Police Station
Charter
Elementary
High
Intensive Pathways
K-8
Middle
New 2012/2013
Other
Park
Fire Station
Colfax
WEST COLFAX COP SHOP
121
123
122
411
412
311
Cowell
Fairview
Newlon
Knapp
Munroe
Barnum
Florence Crittenton
Colorado High School
Greenlee
Valverde
KIPP Sunshine Peak Academy
Math and Science Leadership Academy
KIPP Denver Collegiate High School
FS-20
WEST DENVER COP SHOP
W COLFAX AVE
W 14TH AVE
W 13TH AVE
W 12TH AVE
W 11TH AVE
W 10TH AVE
W 9TH AVE
W 6TH AVENUE FWY
W 5TH AVE
W 4TH AVE
W 3RD AVE
W 2ND AVE
W 1ST AVE
W ELLSWORTH AVE
W BAYAUD AVE
W CEDAR AVE
W BYERS PL
W ALAMEDA AVE
W NEVADA PL
W DAKOTA AVE
W ALASKA PL
W CUSTER PL
W VIRGINIA AVE
W EXPOSITION AVE
W CENTER DR
W GILL PL
N SHERIDAN BLVD
(5200 W) Sheridan Blvd
(5150 W) Zurich Ct
(5100 W) Zenobia St
(5000 W) Yates St
(4900 W) Xavier St
(4800 W) Wolff St
(4700 W) Winona Ct
(4600 W) Vrain St
(4500 W) Utica St
(4400 W) Tennyson St
(4300 W) Stuart St
(4200 W) Raleigh St
(4100 W) Quitman St
(4000 W) Perry St
(3900 W) Osceola St
(3800 W) Newton St
(3700 W) Meade St
(3600 W) Lowell Blvd
(3500 W) King St
(3450 W) Knox Ct
(3400 W) Julian St
(3300 W) Irving St
(3200 W) Hooker St
(3150 W) Hazel Ct
(3100 W) Grove St
(3050 W) Green Ct
(3000 W) Federal Blvd
(2900 W) Eliot St
(2850 W) Elm Ct
(2800 W) Decatur St
(2700 W) Clay St
(2600 W) Bryant St
(2550 W) Beach Ct
(2500 W) Alcott St
(2400 W) Zuni St
(2300 W) Wyandot St
(2200 W) Vallejo St
(2100 W) Umatilla St
(2000 W) Tejon St
(1900 W) Shoshone
(1800 W) Raritan St
(1700 W) Quivas St
(1600 W) Pecos St
(1500 W) Osage St
(1400 W) Navajo St
(1300 W) Mariposa St
(1200 W) Lipan St
(600 N) 6th Ave
(500 N) 5th Ave
(400 N) 4th Ave
(300 N) 3rd Ave
(200 N) 2nd Ave
(100 N) 1st Ave
(0) Ellsworth Ave
(100 S) Bayaud Ave
(200 S) Cedar Ave
(250 S) Byers Pl
(300 S) Alameda Ave
SHERIDAN TO EB 6TH RAMP
EB 6TH TO FEDERAL RAMP
SB I25 TO WB 6TH RAMP
NB I25 TO COLFAX RAMP
INTERSTATE 25
Lakewood / Dry Gulch Park
Sanchez (Paco) Park
Rude Park
Lincoln Park
Barnum Park
Barnum East Park
Barnum North Park
Weir Gulch Marina Park
Frog Hollow Park
Mistein (Phil) Park
Weir Gulch Park - North of Alameda
Unnamed Bryant & Ellsworth Park
West-Bar-Val-Wood Park
Valverde Park
Unnamed Byers & Pecos Park
Aspgren (Clifford) Park
MORRISON RD
0 500 1,000 2,000 3,000 4,000 Feet
N
S
E
W
DAU
Data Analysis Unit
July, 2013

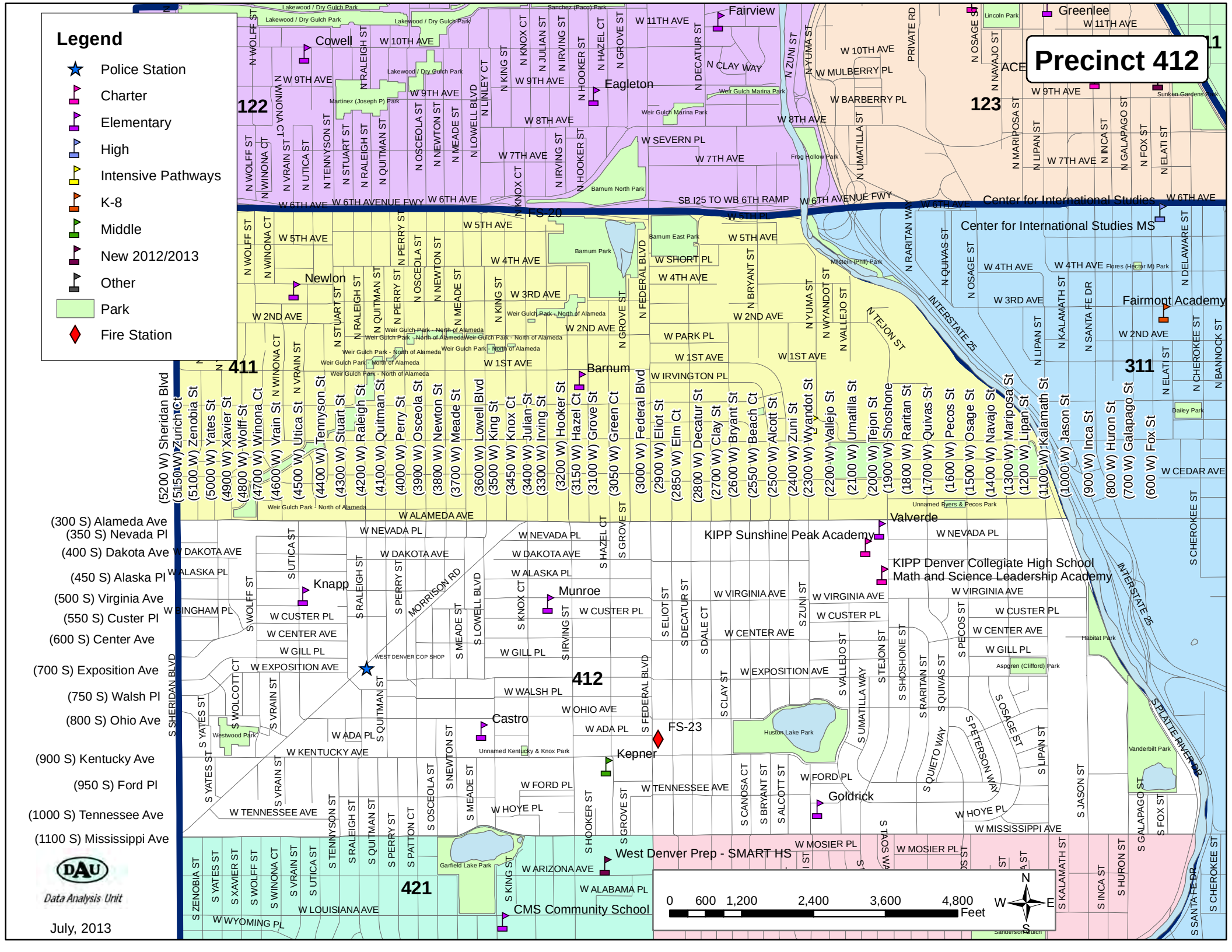
Legend
Police Station
Charter
Elementary
High
Intensive Pathways
K-8
Middle
New 2012/2013
Other
Park
Fire Station
Precinct 412
122
123
411
311
412
421
Cowell
Eagleton
Fairview
Greenlee
ACE
Newlon
Barnum
Center for International Studies
Center for International Studies MS
Fairmont Academy
Knapp
Munroe
Castro
Kepner
Valverde
KIPP Sunshine Peak Academy
KIPP Denver Collegiate High School
Math and Science Leadership Academy
Goldrick
West Denver Prep - SMART HS
CMS Community School
FS-20
FS-23
WEST DENVER COP SHOP
INTERSTATE 25
SB I25 TO WB 6TH RAMP
W 6TH AVENUE FWY
(5200 W) Sheridan Blvd
(300 S) Alameda Ave
(350 S) Nevada Pl
(400 S) Dakota Ave
(450 S) Alaska Pl
(500 S) Virginia Ave
(550 S) Custer Pl
(600 S) Center Ave
(700 S) Exposition Ave
(750 S) Walsh Pl
(800 S) Ohio Ave
(900 S) Kentucky Ave
(950 S) Ford Pl
(1000 S) Tennessee Ave
(1100 S) Mississippi Ave
0 600 1,200 2,400 3,600 4,800 Feet
N W E S
DAU
Data Analysis Unit
July, 2013

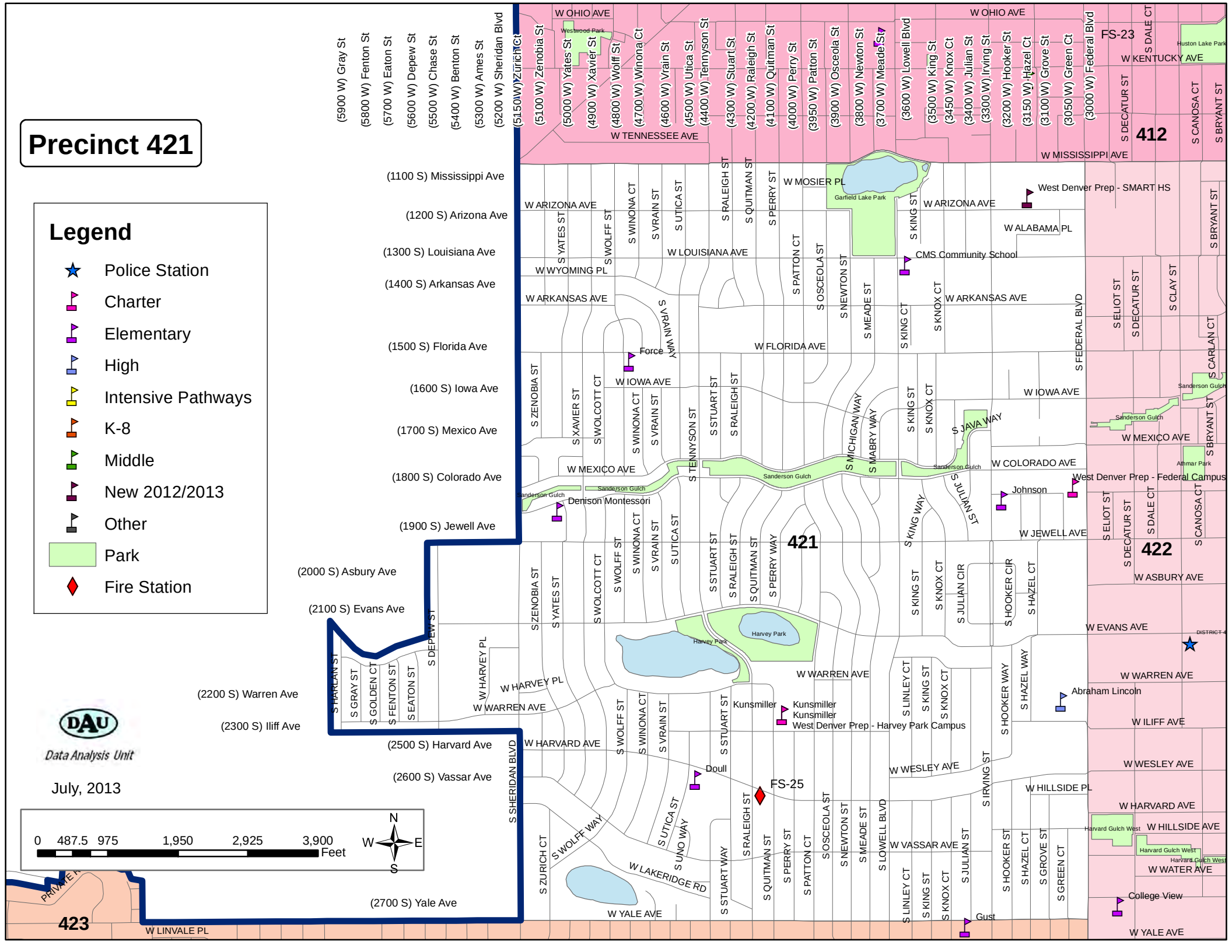
Precinct 421
Legend
Police Station
Charter
Elementary
High
Intensive Pathways
K-8
Middle
New 2012/2013
Other
Park
Fire Station
Data Analysis Unit
July, 2013
0 487.5 975 1,950 2,925 3,900 Feet
N
W
E
S
(5900 W) Gray St
(5800 W) Fenton St
(5700 W) Eaton St
(5600 W) Depew St
(5500 W) Chase St
(5400 W) Benton St
(5300 W) Ames St
(5200 W) Sheridan Blvd
(5150W) Zurich Ct
(5100 W) Zenobia St
(5000 W) Yates St
(4900 W) Xavier St
(4800 W) Wolff St
(4700 W) Winona Ct
(4600 W) Vrain St
(4500 W) Utica St
(4400 W) Tennyson St
(4300 W) Stuart St
(4200 W) Raleigh St
(4100 W) Quitman St
(4000 W) Perry St
(3950 W) Patton St
(3900 W) Osceola St
(3800 W) Newton St
(3700 W) Meade St
(3600 W) Lowell Blvd
(3500 W) King St
(3450 W) Knox Ct
(3400 W) Julian St
(3300 W) Irving St
(3200 W) Hooker St
(3150 W) Hazel Ct
(3100 W) Grove St
(3050 W) Green Ct
(3000 W) Federal Blvd
W OHIO AVE
Westwood Park
W TENNESSEE AVE
FS-23
S DALE CT
Huston Lake Park
W KENTUCKY AVE
S DECATUR ST
412
S CANOSA CT
S BRYANT ST
W MISSISSIPPI AVE
(1100 S) Mississippi Ave
(1200 S) Arizona Ave
(1300 S) Louisiana Ave
(1400 S) Arkansas Ave
(1500 S) Florida Ave
(1600 S) Iowa Ave
(1700 S) Mexico Ave
(1800 S) Colorado Ave
(1900 S) Jewell Ave
(2000 S) Asbury Ave
(2100 S) Evans Ave
(2200 S) Warren Ave
(2300 S) Iliff Ave
(2500 S) Harvard Ave
(2600 S) Vassar Ave
(2700 S) Yale Ave
W MOSIER PL
Garfield Lake Park
West Denver Prep - SMART HS
W ARIZONA AVE
W ALABAMA PL
CMS Community School
W LOUISIANA AVE
W WYOMING PL
W ARKANSAS AVE
S FEDERAL BLVD
S ELIOT ST
S CLAY ST
S CARLAN CT
Force
W FLORIDA AVE
W IOWA AVE
Sanderson Gulch
W MEXICO AVE
S JAVA WAY
W COLORADO AVE
Atmar Park
West Denver Prep - Federal Campus
Denison Montessori
Johnson
W JEWELL AVE
421
422
W ASBURY AVE
Harvey Park
W EVANS AVE
DISTRICT 4
W WARREN AVE
Abraham Lincoln
W ILIFF AVE
Kunsmiller
Kunsmiller
West Denver Prep - Harvey Park Campus
W HARVARD AVE
W WESLEY AVE
Doull
FS-25
W HILLSIDE PL
W HILLSIDE AVE
Harvard Gulch West
W VASSAR AVE
W LAKERIDGE RD
W WATER AVE
College View
W YALE AVE
Gust
423
W LINVALE PL
PRIVATE

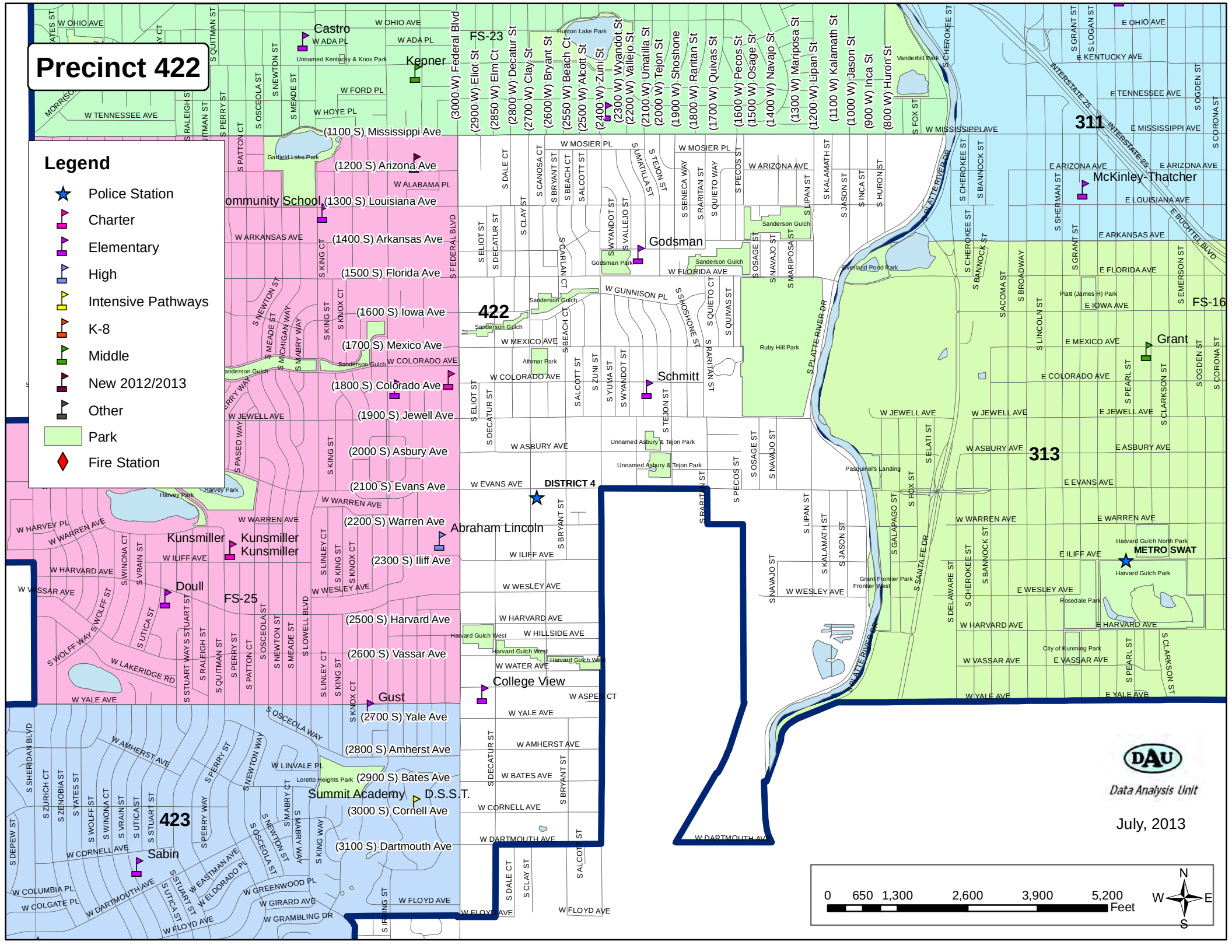
Precinct 422
Legend
Police Station
Charter
Elementary
High
Intensive Pathways
K-8
Middle
New 2012/2013
Other
Park
Fire Station
Castro
Kepner
Community School
Godsman
Schmitt
Abraham Lincoln
Kunsmiller
Doull
Gust
College View
Summit Academy
D.S.S.T.
Sabin
McKinley-Thatcher
Grant
METRO SWAT
DISTRICT 4
422
423
311
313
FS-23
FS-25
FS-16
(1100 S) Mississippi Ave
(1200 S) Arizona Ave
(1300 S) Louisiana Ave
(1400 S) Arkansas Ave
(1500 S) Florida Ave
(1600 S) Iowa Ave
(1700 S) Mexico Ave
(1800 S) Colorado Ave
(1900 S) Jewell Ave
(2000 S) Asbury Ave
(2100 S) Evans Ave
(2200 S) Warren Ave
(2300 S) Iliff Ave
(2500 S) Harvard Ave
(2600 S) Vassar Ave
(2700 S) Yale Ave
(2800 S) Amherst Ave
(2900 S) Bates Ave
(3000 S) Cornell Ave
(3100 S) Dartmouth Ave
(3000 W) Federal Blvd
(2900 W) Eliot St
(2850 W) Elm Ct
(2800 W) Decatur St
(2700 W) Clay St
(2600 W) Bryant St
(2550 W) Beach Ct
(2500 W) Alcott St
(2400 W) Zuni St
(2300 W) Wyandot St
(2200 W) Vallejo St
(2100 W) Umatilla St
(2000 W) Tejon St
(1900 W) Shoshone
(1800 W) Raritan St
(1700 W) Quivas St
(1600 W) Pecos St
(1500 W) Osage St
(1400 W) Navajo St
(1300 W) Mariposa St
(1200 W) Lipan St
(1100 W) Kalamath St
(1000 W) Jason St
(900 W) Inca St
(800 W) Huron St
Data Analysis Unit
July, 2013
0 650 1,300 2,600 3,900 5,200 Feet
N
W
E
S

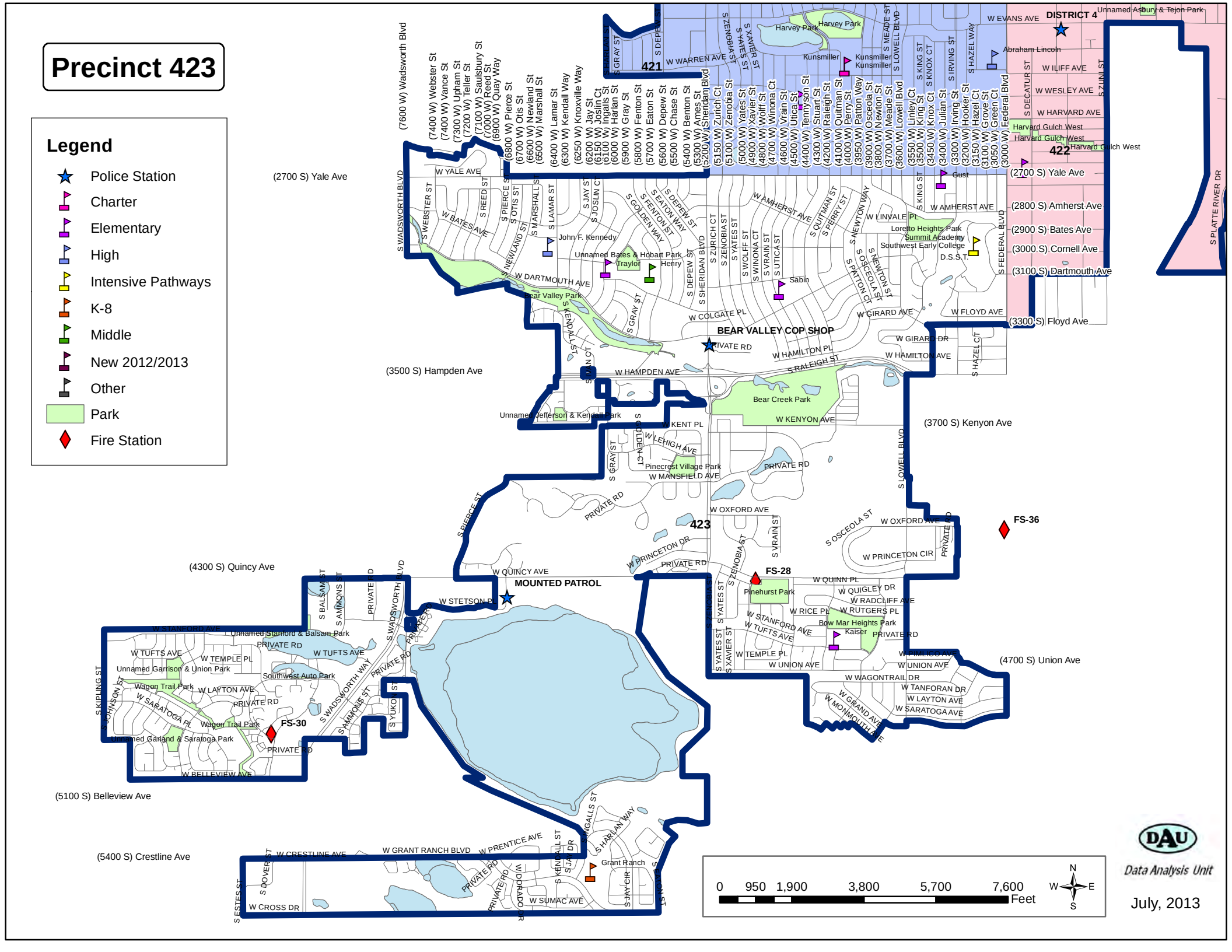
Precinct 423
Legend
Police Station
Charter
Elementary
High
Intensive Pathways
K-8
Middle
New 2012/2013
Other
Park
Fire Station
DISTRICT 4
421
422
423
BEAR VALLEY COP SHOP
MOUNTED PATROL
FS-28
FS-30
FS-36
(2700 S) Yale Ave
(3500 S) Hampden Ave
(4300 S) Quincy Ave
(5100 S) Belleview Ave
(5400 S) Crestline Ave
(3700 S) Kenyon Ave
(4700 S) Union Ave
(2800 S) Amherst Ave
(2900 S) Bates Ave
(3000 S) Cornell Ave
(3100 S) Dartmouth Ave
(3300 S) Floyd Ave
Harvey Park
Kunsmiller
Abraham Lincoln
Unnamed Asbury & Tejon Park
Harvard Gulch West
Gust
John F. Kennedy
Unnamed Bates & Hobart Park
Traylor
Henry
Sabin
Bear Valley Park
Unnamed Jefferson & Kendall Park
Bear Creek Park
Pinecrest Village Park
Loretto Heights Park
Summit Academy
Southwest Early College
D.S.S.T.
Pinehurst Park
Bow Mar Heights Park
Kaiser
Unnamed Stanford & Balsam Park
Unnamed Garrison & Union Park
Southwest Auto Park
Wagon Trail Park
Unnamed Garland & Saratoga Park
Grant Ranch
0 950 1,900 3,800 5,700 7,600 Feet
N
W
E
S
DAU
Data Analysis Unit
July, 2013