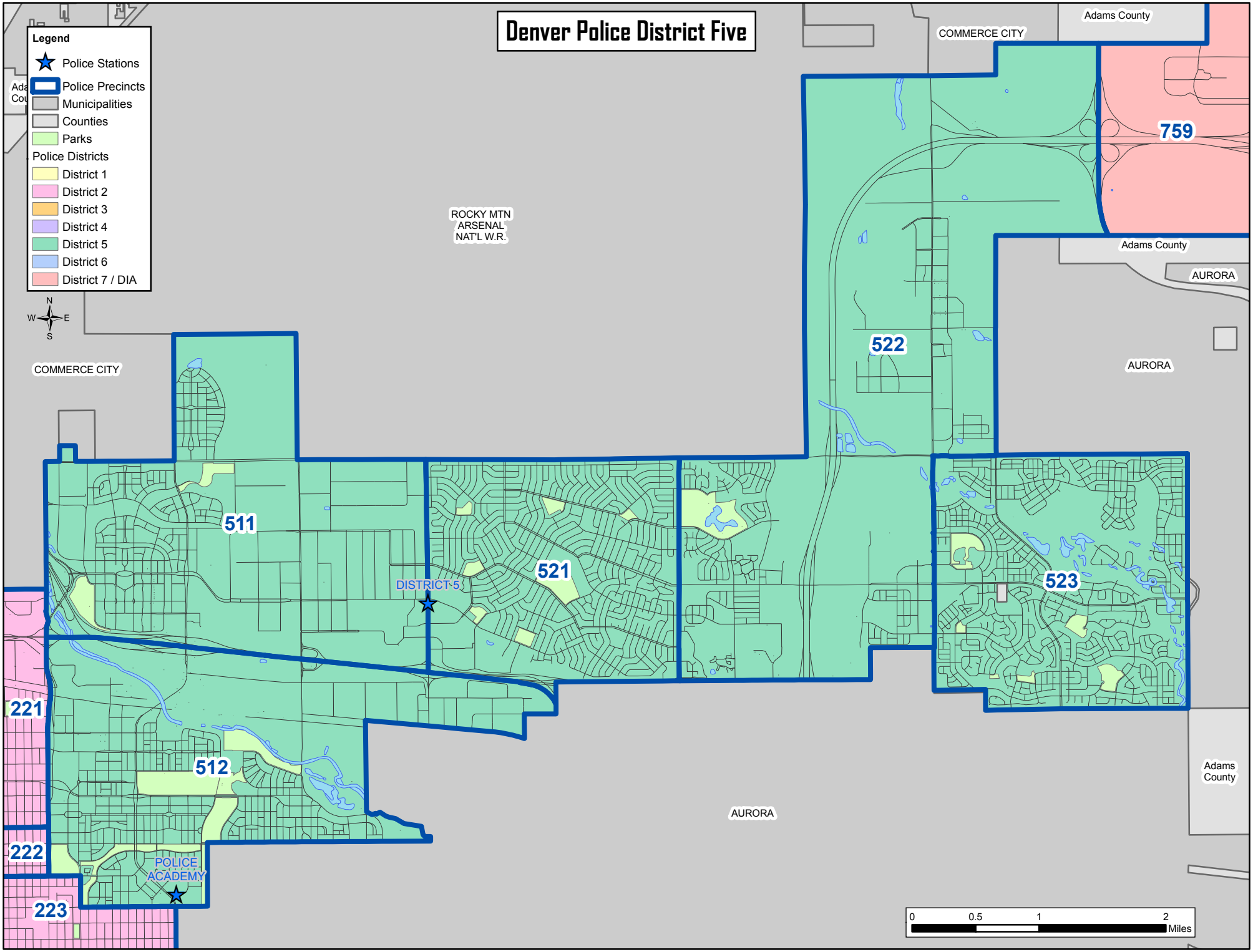
Denver Police District Five
Legend
Police Stations
Police Precincts
Municipalities
Counties
Parks
Police Districts
District 1
District 2
District 3
District 4
District 5
District 6
District 7 / DIA
N
W
E
S
COMMERCE CITY
Adams County
COMMERCE CITY
ROCKY MTN ARSENAL NAT'L W.R.
759
Adams County
AURORA
522
AURORA
511
521
DISTRICT 5
523
221
512
222
POLICE ACADEMY
223
AURORA
Adams County
0
0.5
1
2
Miles

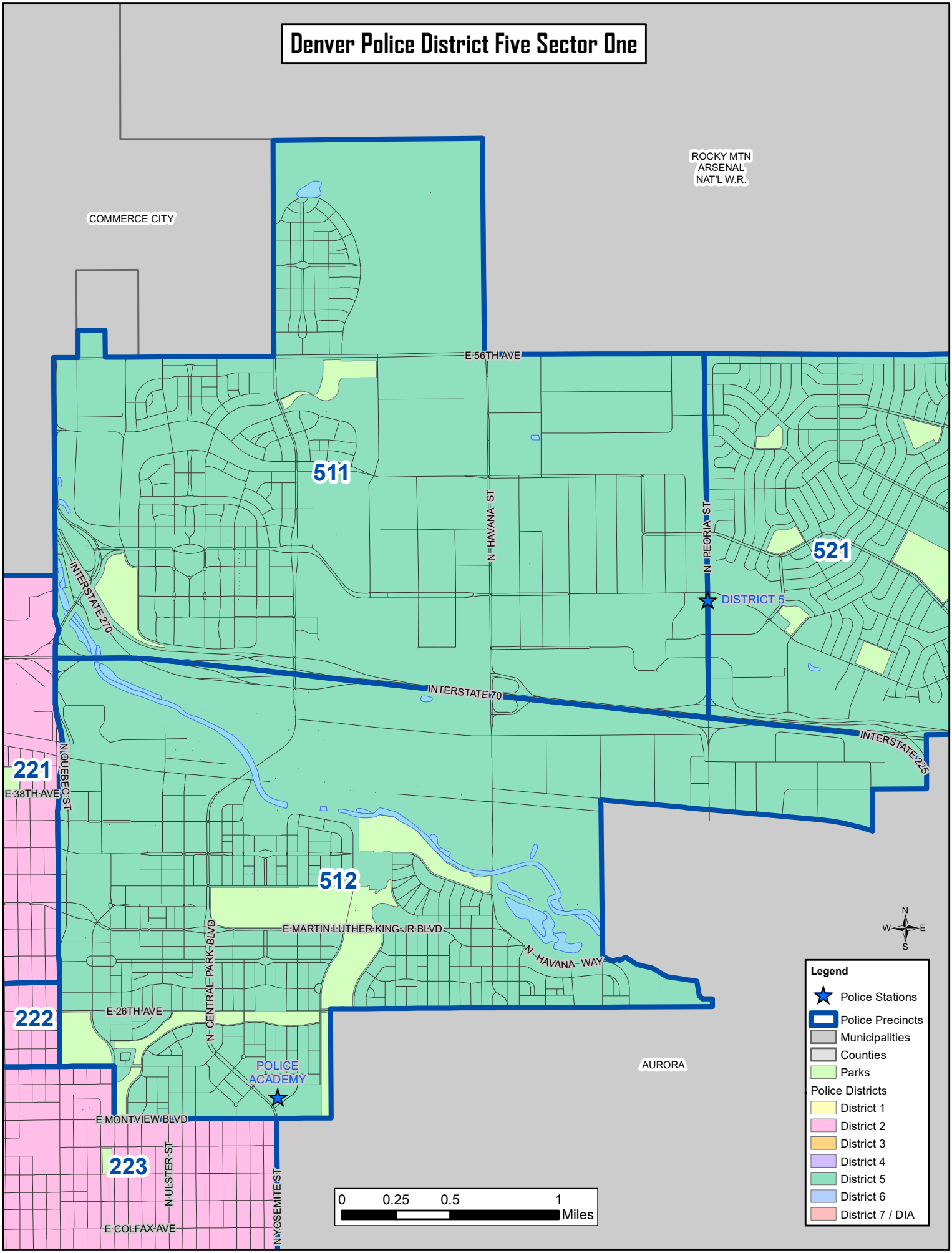
Denver Police District Five Sector One
ROCKY MTN ARSENAL NAT'L W.R.
COMMERCE CITY
E 56TH AVE
511
N HAVANA ST
N PEORIA ST
521
DISTRICT 5
INTERSTATE 270
INTERSTATE 70
INTERSTATE 225
221
E 38TH AVE
N QUEBEC ST
512
E MARTIN LUTHER KING JR BLVD
N CENTRAL PARK BLVD
N HAVANA WAY
222
E 26TH AVE
POLICE ACADEMY
AURORA
E MONTVIEW BLVD
223
N ULSTER ST
N YOSEMITE ST
E COLFAX AVE
0 0.25 0.5 1 Miles
N W E S
Legend
Police Stations
Police Precincts
Municipalities
Counties
Parks
Police Districts
District 1
District 2
District 3
District 4
District 5
District 6
District 7 / DIA

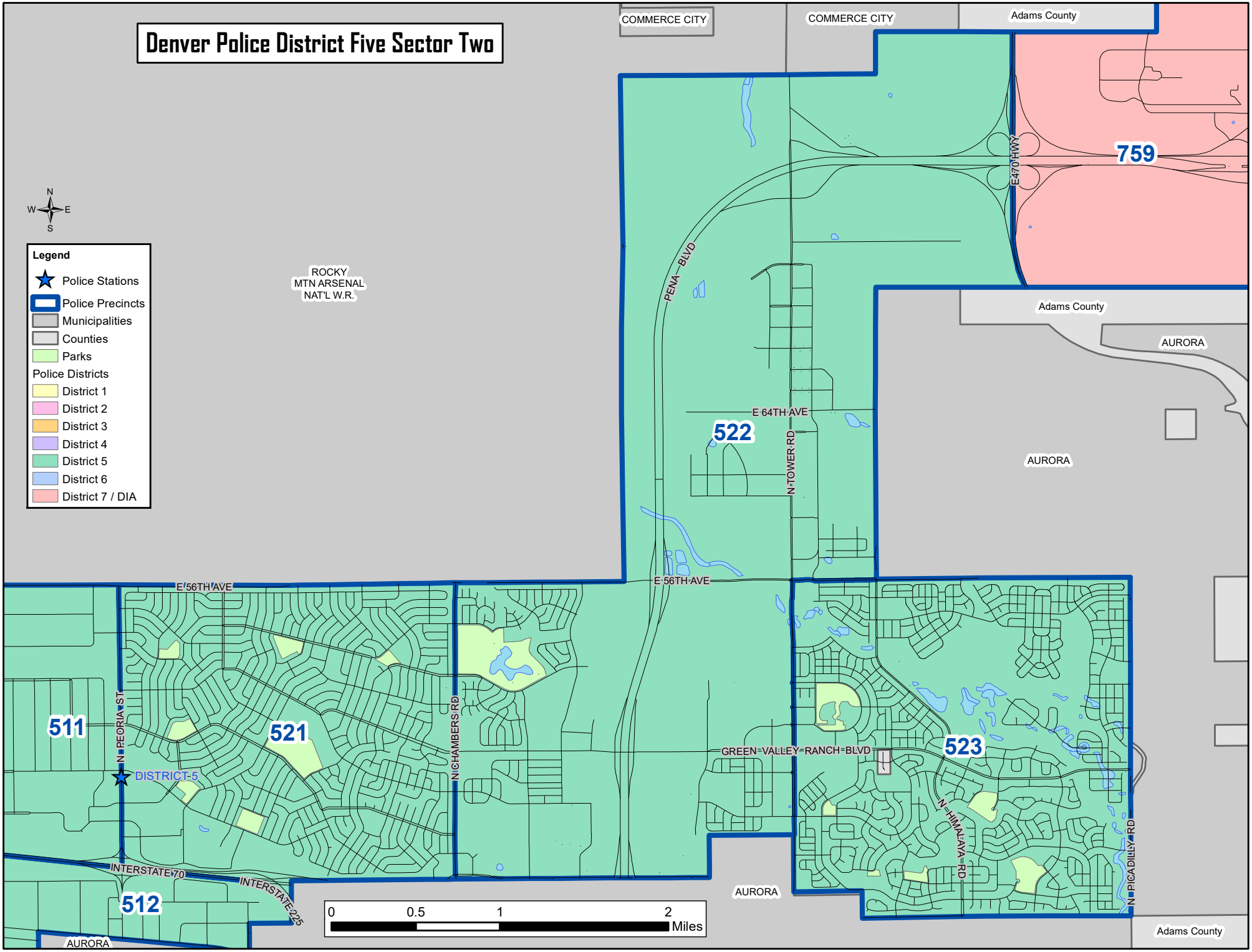
Denver Police District Five Sector Two
COMMERCE CITY
COMMERCE CITY
Adams County
759
E 470 HWY
PENA BLVD
ROCKY MTN ARSENAL NAT'L W.R.
Adams County
AURORA
E 64TH AVE
522
N TOWER RD
AURORA
E 56TH AVE
E 56TH AVE
511
N PEORIA ST
521
N CHAMBERS RD
DISTRICT-5
GREEN VALLEY RANCH BLVD
523
N HIMALAYA RD
N PICADILLY RD
INTERSTATE 70
INTERSTATE 225
512
AURORA
AURORA
Adams County
N
W
E
S
Legend
Police Stations
Police Precincts
Municipalities
Counties
Parks
Police Districts
District 1
District 2
District 3
District 4
District 5
District 6
District 7 / DIA
0
0.5
1
2
Miles

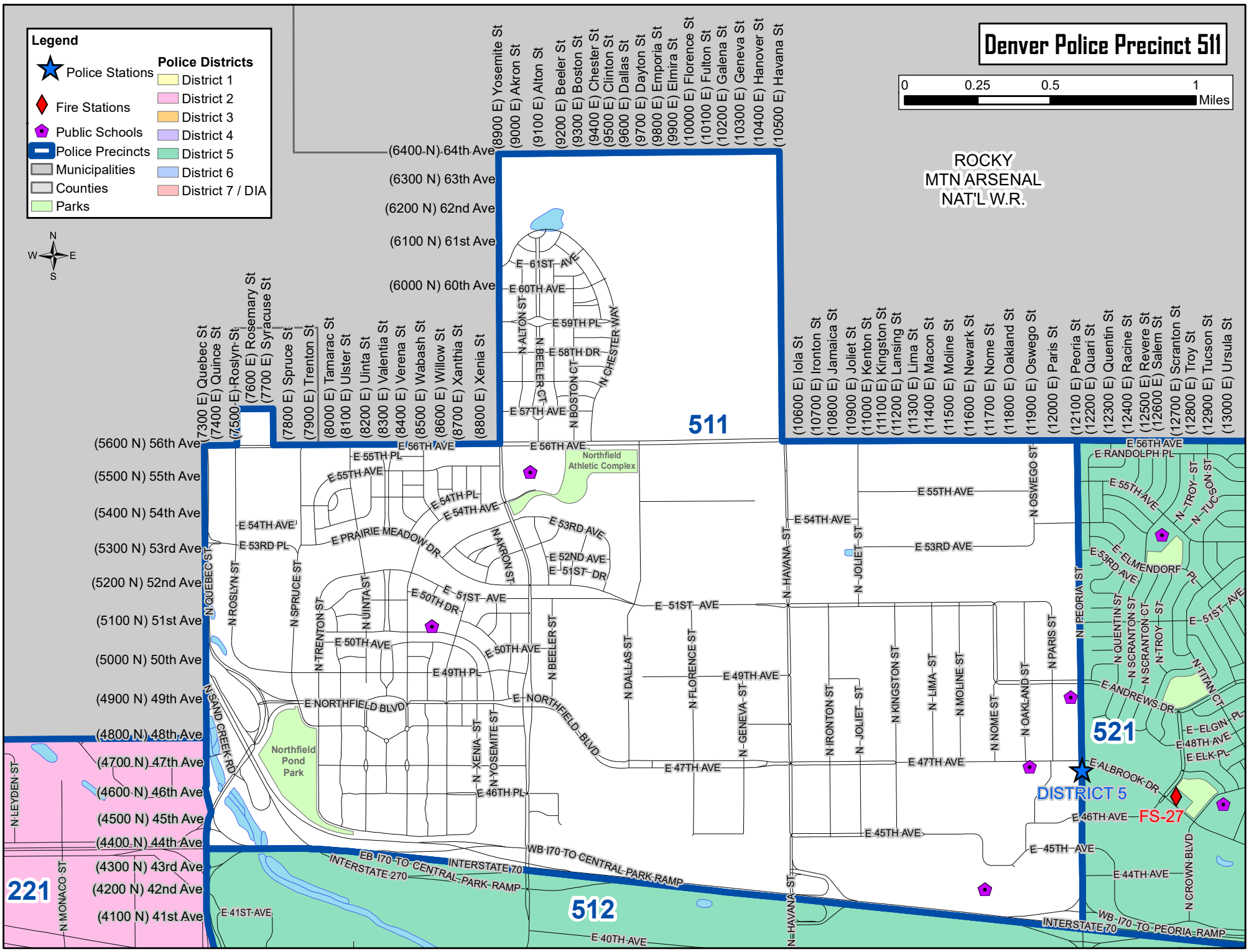
Denver Police Precinct 511
Legend
Police Stations
Fire Stations
Public Schools
Police Precincts
Municipalities
Counties
Parks
Police Districts
District 1
District 2
District 3
District 4
District 5
District 6
District 7 / DIA
0
0.25
0.5
1
Miles
N
W
E
S
ROCKY MTN ARSENAL NAT'L W.R.
511
521
512
221
DISTRICT 5
FS-27
Northfield Athletic Complex
Northfield Pond Park
(6400 N) 64th Ave
(6300 N) 63rd Ave
(6200 N) 62nd Ave
(6100 N) 61st Ave
(6000 N) 60th Ave
(5600 N) 56th Ave
(5500 N) 55th Ave
(5400 N) 54th Ave
(5300 N) 53rd Ave
(5200 N) 52nd Ave
(5100 N) 51st Ave
(5000 N) 50th Ave
(4900 N) 49th Ave
(4800 N) 48th Ave
(4700 N) 47th Ave
(4600 N) 46th Ave
(4500 N) 45th Ave
(4400 N) 44th Ave
(4300 N) 43rd Ave
(4200 N) 42nd Ave
(4100 N) 41st Ave
(7300 E) Quebec St
(7400 E) Quince St
(7500 E) Roslyn St
(7600 E) Rosemary St
(7700 E) Syracuse St
(7800 E) Spruce St
(7900 E) Trenton St
(8000 E) Tamarac St
(8100 E) Ulster St
(8200 E) Uinta St
(8300 E) Valentia St
(8400 E) Verena St
(8500 E) Wabash St
(8600 E) Willow St
(8700 E) Xanthia St
(8800 E) Xenia St
(8900 E) Yosemite St
(9000 E) Akron St
(9100 E) Alton St
(9200 E) Beeler St
(9300 E) Boston St
(9400 E) Chester St
(9500 E) Clinton St
(9600 E) Dallas St
(9700 E) Dayton St
(9800 E) Emporia St
(9900 E) Elmira St
(10000 E) Florence St
(10100 E) Fulton St
(10200 E) Galena St
(10300 E) Geneva St
(10400 E) Hanover St
(10500 E) Havana St
(10600 E) Iola St
(10700 E) Ironton St
(10800 E) Jamaica St
(10900 E) Joliet St
(11000 E) Kenton St
(11100 E) Kingston St
(11200 E) Lansing St
(11300 E) Lima St
(11400 E) Macon St
(11500 E) Moline St
(11600 E) Newark St
(11700 E) Nome St
(11800 E) Oakland St
(11900 E) Oswego St
(12000 E) Paris St
(12100 E) Peoria St
(12200 E) Quari St
(12300 E) Quentin St
(12400 E) Racine St
(12500 E) Revere St
(12600 E) Salem St
(12700 E) Scranton St
(12800 E) Troy St
(12900 E) Tucson St
(13000 E) Ursula St
E 61ST AVE
E 60TH AVE
E 59TH PL
E 58TH DR
E 57TH AVE
E 56TH AVE
E 55TH PL
E 55TH AVE
E 54TH PL
E 54TH AVE
E 53RD PL
E 53RD AVE
E 52ND AVE
E 51ST DR
E 51ST AVE
E 50TH DR
E 50TH AVE
E 49TH PL
E 49TH AVE
E NORTHFIELD BLVD
E 47TH AVE
E 46TH PL
E 45TH AVE
E 44TH AVE
E 41ST AVE
E 40TH AVE
E PRAIRIE MEADOW DR
E RANDOLPH PL
E ELMENDORF PL
E ANDREWS DR
E ALBROOK DR
E ELGIN PL
E 48TH AVE
E ELK PL
N ALTON ST
N BEELER CT
N BOSTON CT
N CHESTER WAY
N QUEBEC ST
N ROSLYN ST
N SPRUCE ST
N TRENTON ST
N UINTA ST
N AKRON ST
N BEELER ST
N DALLAS ST
N FLORENCE ST
N GENEVA ST
N XENIA ST
N YOSEMITE ST
N HAVANA ST
N JOLIET ST
N IRONTON ST
N KINGSTON ST
N LIMA ST
N MOLINE ST
N NOME ST
N OAKLAND ST
N PARIS ST
N OSWEGO ST
N PEORIA ST
N QUENTIN ST
N SCRANTON CT
N SCRANTON ST
N TROY ST
N TROY-ST
N TUCSON ST
N TITAN CT
N SAND CREEK RD
N LEYDEN ST
N MONACO ST
N CROWN BLVD
EB I70 TO CENTRAL PARK RAMP
INTERSTATE 270
INTERSTATE 70
WB I70 TO CENTRAL PARK RAMP
WB I70 TO PEORIA RAMP

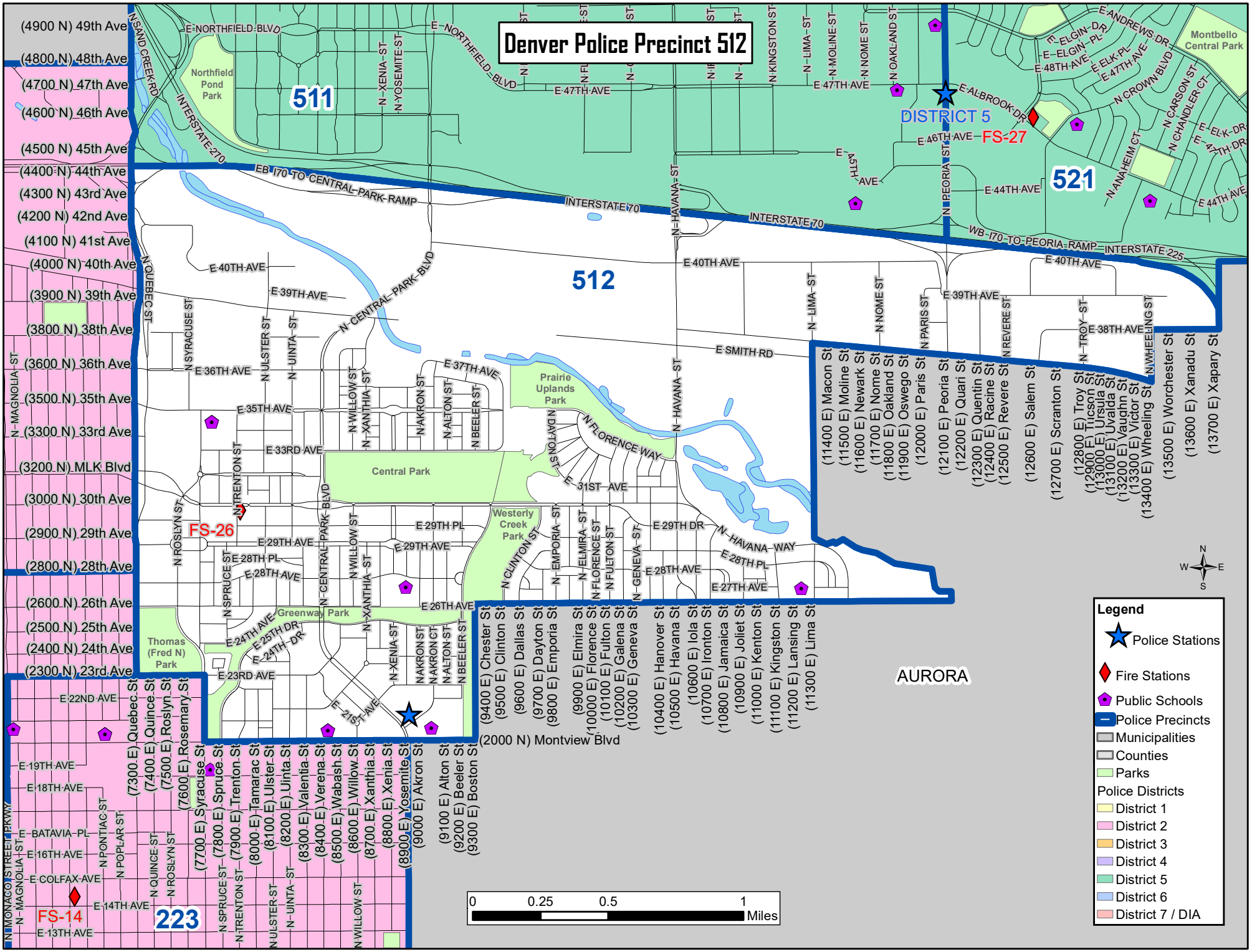

Denver Police Precinct 512
511
512
521
223
DISTRICT 5
FS-27
FS-26
FS-14
AURORA
Northfield Pond Park
Prairie Uplands Park
Central Park
Westerly Creek Park
Greenway Park
Thomas (Fred N) Park
Montbello Central Park
(4900 N) 49th Ave
(4800 N) 48th Ave
(4700 N) 47th Ave
(4600 N) 46th Ave
(4500 N) 45th Ave
(4400 N) 44th Ave
(4300 N) 43rd Ave
(4200 N) 42nd Ave
(4100 N) 41st Ave
(4000 N) 40th Ave
(3900 N) 39th Ave
(3800 N) 38th Ave
(3600 N) 36th Ave
(3500 N) 35th Ave
(3300 N) 33rd Ave
(3200 N) MLK Blvd
(3000 N) 30th Ave
(2900 N) 29th Ave
(2800 N) 28th Ave
(2600 N) 26th Ave
(2500 N) 25th Ave
(2400 N) 24th Ave
(2300 N) 23rd Ave
(2000 N) Montview Blvd
(11400 E) Macon St
(11500 E) Moline St
(11600 E) Newark St
(11700 E) Nome St
(11800 E) Oakland St
(11900 E) Oswego St
(12000 E) Paris St
(12100 E) Peoria St
(12200 E) Quari St
(12300 E) Quentin St
(12400 E) Racine St
(12500 E) Revere St
(12600 E) Salem St
(12700 E) Scranton St
(12800 E) Troy St
(12900 E) Tucson St
(13000 E) Ursula St
(13100 E) Uvalda St
(13200 E) Vaughn St
(13300 E) Victor St
(13400 E) Wheeling St
(13500 E) Worchester St
(13600 E) Xanadu St
(13700 E) Xapary St
(9400 E) Chester St
(9500 E) Clinton St
(9600 E) Dallas St
(9700 E) Dayton St
(9800 E) Emporia St
(9900 E) Elmira St
(10000 E) Florence St
(10100 E) Fulton St
(10200 E) Galena St
(10300 E) Geneva St
(10400 E) Hanover St
(10500 E) Havana St
(10600 E) Iola St
(10700 E) Ironton St
(10800 E) Jamaica St
(10900 E) Joliet St
(11000 E) Kenton St
(11100 E) Kingston St
(11200 E) Lansing St
(11300 E) Lima St
(7300 E) Quebec St
(7400 E) Quince St
(7500 E) Roslyn St
(7600 E) Rosemary St
(7700 E) Syracuse St
(7800 E) Spruce St
(7900 E) Trenton St
(8000 E) Tamarac St
(8100 E) Ulster St
(8200 E) Uinta St
(8300 E) Valentia St
(8400 E) Verena St
(8500 E) Wabash St
(8600 E) Willow St
(8700 E) Xanthia St
(8800 E) Xenia St
(8900 E) Yosemite St
(9000 E) Akron St
(9100 E) Alton St
(9200 E) Beeler St
(9300 E) Boston St
0 0.25 0.5 1 Miles
Legend
Police Stations
Fire Stations
Public Schools
Police Precincts
Municipalities
Counties
Parks
Police Districts
District 1
District 2
District 3
District 4
District 5
District 6
District 7 / DIA

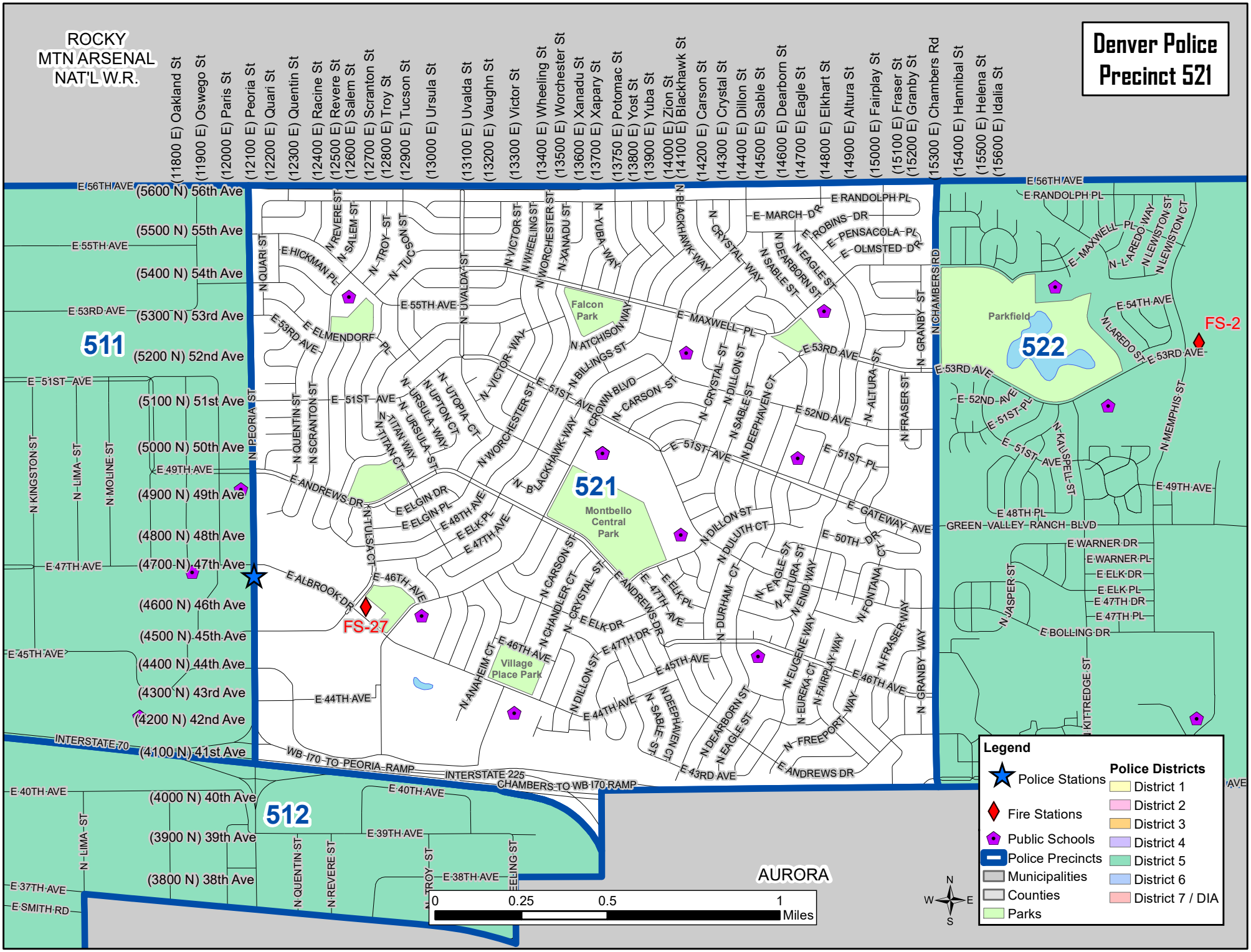
Denver Police Precinct 521
ROCKY MTN ARSENAL NAT'L W.R.
(11800 E) Oakland St
(11900 E) Oswego St
(12000 E) Paris St
(12100 E) Peoria St
(12200 E) Quari St
(12300 E) Quentin St
(12400 E) Racine St
(12500 E) Revere St
(12600 E) Salem St
(12700 E) Scranton St
(12800 E) Troy St
(12900 E) Tucson St
(13000 E) Ursula St
(13100 E) Uvalda St
(13200 E) Vaughn St
(13300 E) Victor St
(13400 E) Wheeling St
(13500 E) Worchester St
(13600 E) Xanadu St
(13700 E) Xapary St
(13750 E) Potomac St
(13800 E) Yost St
(13900 E) Yuba St
(14000 E) Zion St
(14100 E) Blackhawk St
(14200 E) Carson St
(14300 E) Crystal St
(14400 E) Dillon St
(14500 E) Sable St
(14600 E) Dearborn St
(14700 E) Eagle St
(14800 E) Elkhart St
(14900 E) Altura St
(15000 E) Fairplay St
(15100 E) Fraser St
(15200 E) Granby St
(15300 E) Chambers Rd
(15400 E) Hannibal St
(15500 E) Helena St
(15600 E) Idalia St
(5600 N) 56th Ave
(5500 N) 55th Ave
(5400 N) 54th Ave
(5300 N) 53rd Ave
(5200 N) 52nd Ave
(5100 N) 51st Ave
(5000 N) 50th Ave
(4900 N) 49th Ave
(4800 N) 48th Ave
(4700 N) 47th Ave
(4600 N) 46th Ave
(4500 N) 45th Ave
(4400 N) 44th Ave
(4300 N) 43rd Ave
(4200 N) 42nd Ave
(4100 N) 41st Ave
(4000 N) 40th Ave
(3900 N) 39th Ave
(3800 N) 38th Ave
511
512
521
522
Falcon Park
Montbello Central Park
Village Place Park
Parkfield
FS-27
FS-2
AURORA
INTERSTATE 70
INTERSTATE 225
WB I70 TO PEORIA RAMP
CHAMBERS TO WB I70 RAMP
0 0.25 0.5 1 Miles
Legend
Police Stations
Fire Stations
Public Schools
Police Precincts
Municipalities
Counties
Parks
Police Districts
District 1
District 2
District 3
District 4
District 5
District 6
District 7 / DIA

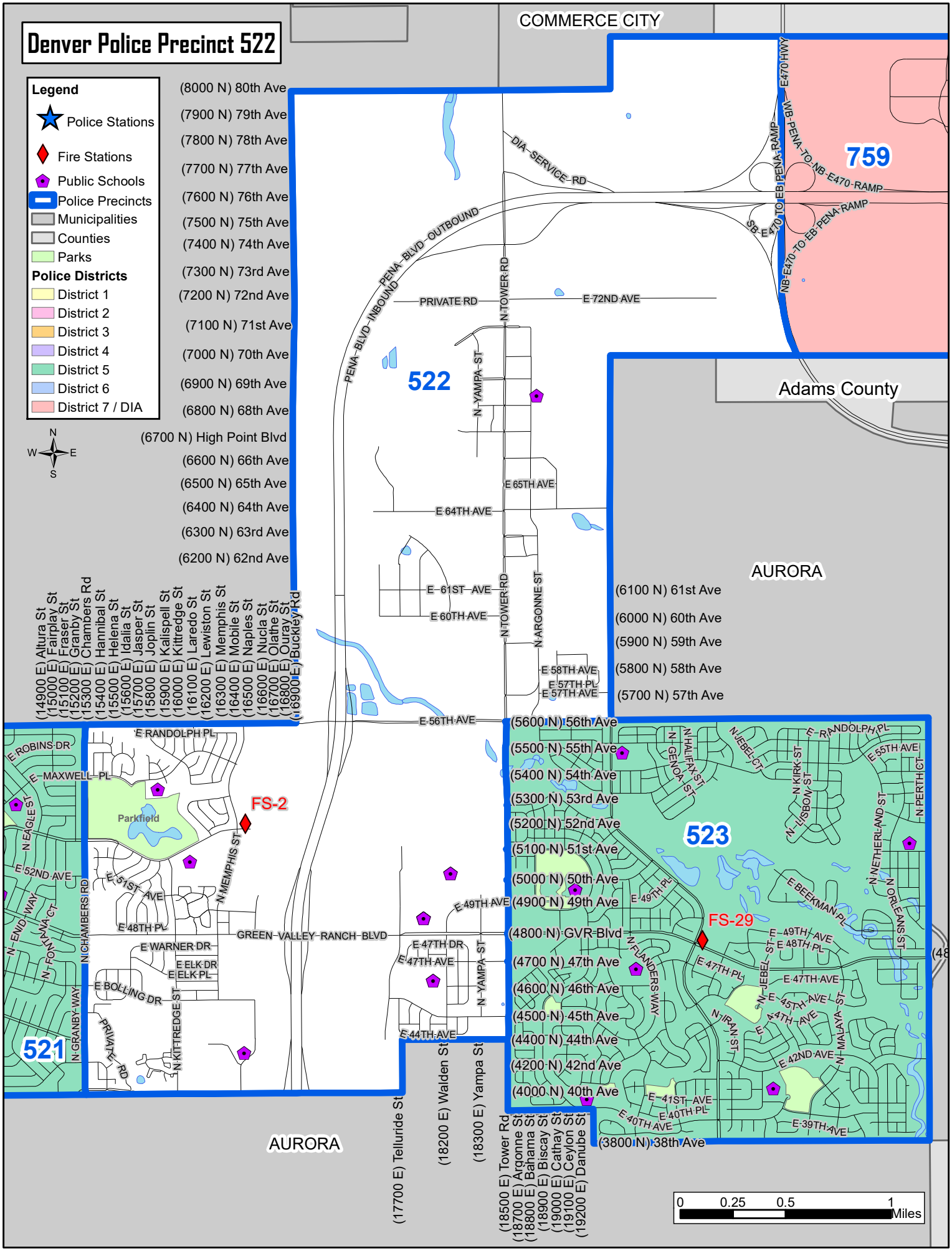

Denver Police Precinct 522
Legend
Police Stations
Fire Stations
Public Schools
Police Precincts
Municipalities
Counties
Parks
Police Districts
District 1
District 2
District 3
District 4
District 5
District 6
District 7 / DIA
N
W
E
S
COMMERCE CITY
Adams County
AURORA
AURORA
759
522
523
521
FS-2
FS-29
Parkfield
(8000 N) 80th Ave
(7900 N) 79th Ave
(7800 N) 78th Ave
(7700 N) 77th Ave
(7600 N) 76th Ave
(7500 N) 75th Ave
(7400 N) 74th Ave
(7300 N) 73rd Ave
(7200 N) 72nd Ave
(7100 N) 71st Ave
(7000 N) 70th Ave
(6900 N) 69th Ave
(6800 N) 68th Ave
(6700 N) High Point Blvd
(6600 N) 66th Ave
(6500 N) 65th Ave
(6400 N) 64th Ave
(6300 N) 63rd Ave
(6200 N) 62nd Ave
(6100 N) 61st Ave
(6000 N) 60th Ave
(5900 N) 59th Ave
(5800 N) 58th Ave
(5700 N) 57th Ave
(5600 N) 56th Ave
(5500 N) 55th Ave
(5400 N) 54th Ave
(5300 N) 53rd Ave
(5200 N) 52nd Ave
(5100 N) 51st Ave
(5000 N) 50th Ave
(4900 N) 49th Ave
(4800 N) GVR Blvd
(4700 N) 47th Ave
(4600 N) 46th Ave
(4500 N) 45th Ave
(4400 N) 44th Ave
(4200 N) 42nd Ave
(4000 N) 40th Ave
(3800 N) 38th Ave
(14900 E) Altura St
(15000 E) Fairplay St
(15100 E) Fraser St
(15200 E) Granby St
(15300 E) Chambers Rd
(15400 E) Hannibal St
(15500 E) Helena St
(15600 E) Idalia St
(15700 E) Jasper St
(15800 E) Joplin St
(15900 E) Kalispell St
(16000 E) Kittredge St
(16100 E) Laredo St
(16200 E) Lewiston St
(16300 E) Memphis St
(16400 E) Mobile St
(16500 E) Naples St
(16600 E) Nucla St
(16700 E) Olathe St
(16800 E) Ouray St
(16900 E) Buckley Rd
(17700 E) Telluride St
(18200 E) Walden St
(18300 E) Yampa St
(18500 E) Tower Rd
(18700 E) Argonne St
(18800 E) Bahama St
(18900 E) Biscay St
(19000 E) Cathay St
(19100 E) Ceylon St
(19200 E) Danube St
E 470 HWY
WB PENA TO NB E470 RAMP
NB E470 TO EB PENA RAMP
SB E470 TO EB PENA RAMP
DIA SERVICE RD
PENA BLVD OUTBOUND
PENA BLVD INBOUND
PRIVATE RD
E 72ND AVE
N TOWER RD
N YAMPA ST
E 65TH AVE
E 64TH AVE
E 61ST AVE
E 60TH AVE
N ARGONNE ST
E 58TH AVE
E 57TH PL
E 57TH AVE
E 56TH AVE
E RANDOLPH PL
E ROBINS DR
E MAXWELL PL
N EAGLE ST
E 52ND AVE
E 51ST AVE
N MEMPHIS ST
E 48TH PL
GREEN VALLEY RANCH BLVD
E WARNER DR
E ELK DR
E ELK PL
E BOLLING DR
N CHAMBERS RD
N ENID WAY
N FONTANA CT
N GRANBY WAY
PRIVATE RD
N KITTREDGE ST
E 49TH AVE
E 47TH DR
E 47TH AVE
E 44TH AVE
N HALIFAX ST
N GENOA ST
N JEBEL CT
N KIRK ST
N LISBON ST
E RANDOLPH PL
E 55TH AVE
N PERTH CT
N NETHERLAND ST
N ORLEANS ST
E BEEKMAN PL
E 49TH PL
E 49TH AVE
E 48TH PL
E 47TH PL
E 47TH AVE
N FLANDERS WAY
N JEBEL ST
E 45TH AVE
E 44TH AVE
N IRAN ST
N MALAYA ST
E 42ND AVE
E 41ST AVE
E 40TH PL
E 40TH AVE
E 39TH AVE
0
0.25
0.5
1
Miles

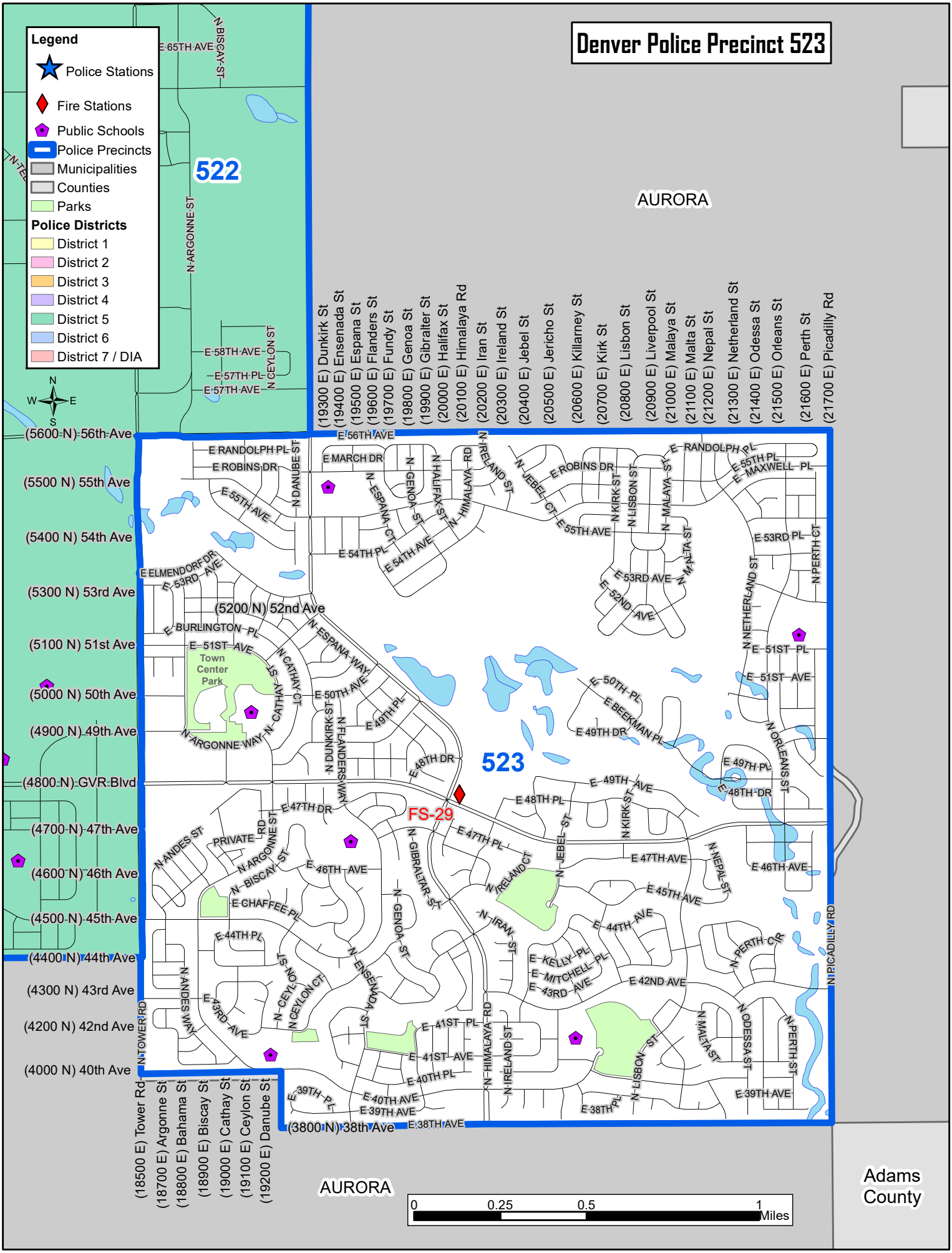
Denver Police Precinct 523
Legend
Police Stations
Fire Stations
Public Schools
Police Precincts
Municipalities
Counties
Parks
Police Districts
District 1
District 2
District 3
District 4
District 5
District 6
District 7 / DIA
522
523
FS-29
AURORA
AURORA
Adams County
Town Center Park
(5600 N) 56th Ave
(5500 N) 55th Ave
(5400 N) 54th Ave
(5300 N) 53rd Ave
(5200 N) 52nd Ave
(5100 N) 51st Ave
(5000 N) 50th Ave
(4900 N) 49th Ave
(4800 N) GVR Blvd
(4700 N) 47th Ave
(4600 N) 46th Ave
(4500 N) 45th Ave
(4400 N) 44th Ave
(4300 N) 43rd Ave
(4200 N) 42nd Ave
(4000 N) 40th Ave
(3800 N) 38th Ave
(18500 E) Tower Rd
(18700 E) Argonne St
(18800 E) Bahama St
(18900 E) Biscay St
(19000 E) Cathay St
(19100 E) Ceylon St
(19200 E) Danube St
(19300 E) Dunkirk St
(19400 E) Ensenada St
(19500 E) Espana St
(19600 E) Flanders St
(19700 E) Fundy St
(19800 E) Genoa St
(19900 E) Gibralter St
(20000 E) Halifax St
(20100 E) Himalaya Rd
(20200 E) Iran St
(20300 E) Ireland St
(20400 E) Jebel St
(20500 E) Jericho St
(20600 E) Killarney St
(20700 E) Kirk St
(20800 E) Lisbon St
(20900 E) Liverpool St
(21000 E) Malaya St
(21100 E) Malta St
(21200 E) Nepal St
(21300 E) Netherland St
(21400 E) Odessa St
(21500 E) Orleans St
(21600 E) Perth St
(21700 E) Picadilly Rd
0
0.25
0.5
1
Miles