
















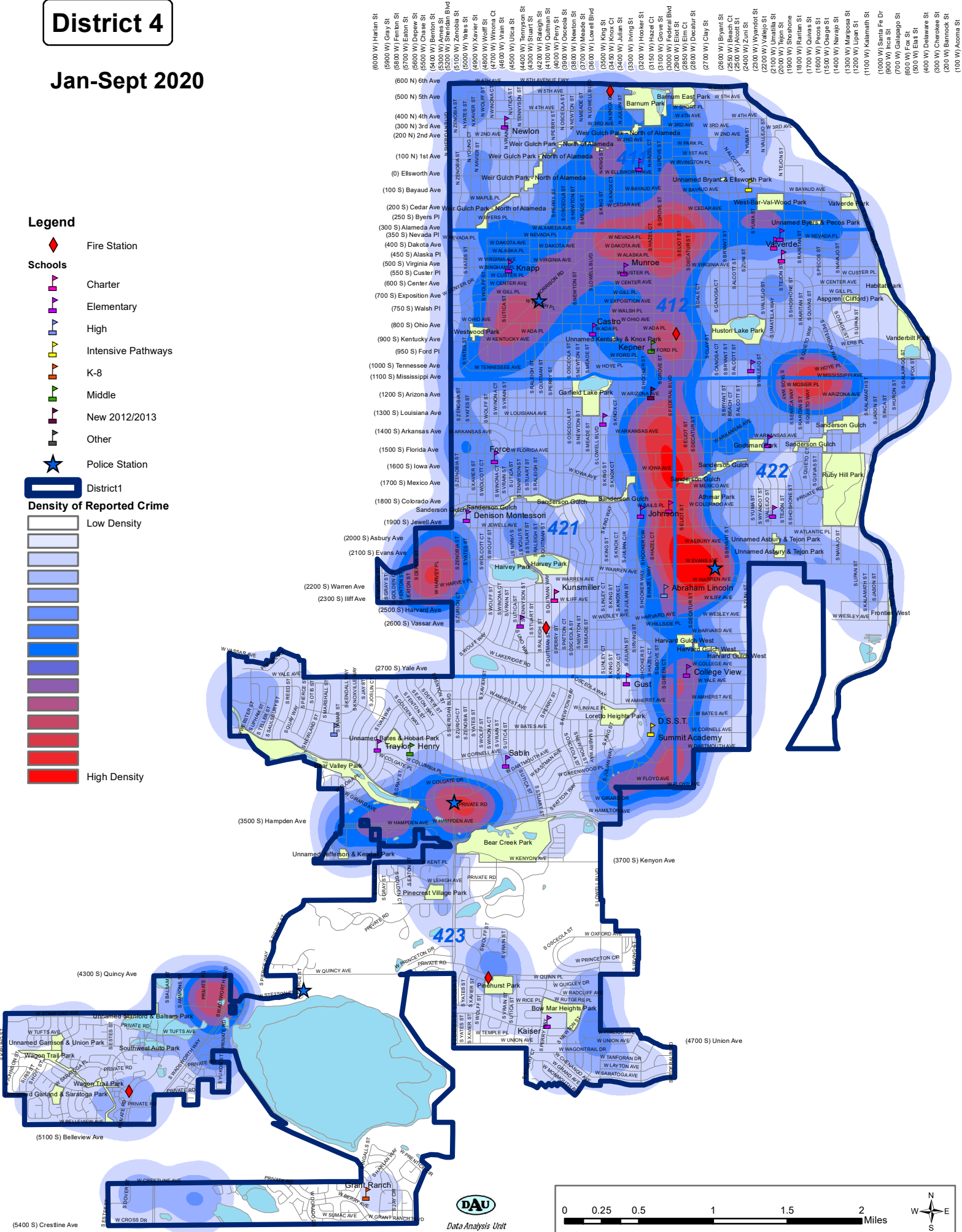


# District 4

Jan-Sept 2020

## Legend

-  Fire Station
- Schools**
-  Charter
-  Elementary
-  High
-  Intensive Pathways
-  K-8
-  Middle
-  New 2012/2013
-  Other
-  Police Station
-  District 1
- Density of Reported Crime**
-  Low Density
- 
- 
- 
- 
-  High Density



**PART 1 CRIME IN POLICE DISTRICT 4 BASED ON UCR STANDARDS**

TYPE OF OFFENSE		JAN-SEP 2019		JAN-SEP 2020		CHANGE	
		#	%	#	%	#	%
<b>VIOLENT CRIME</b>	Murder	12	0.4%	15	0.4%	3	25.0%
	Rape	79	2.6%	54	1.6%	-25	-31.6%
	Robbery	131	4.3%	126	3.7%	-5	-3.8%
	Aggravated Assault	480	15.6%	572	16.7%	92	19.2%
SUBTOTAL		702	22.9%	767	22.4%	65	9.3%
<b>PART 1 PROPERTY</b>	Burglary	354	11.5%	402	11.7%	48	13.6%
	Larceny (Except Theft from MV)	684	22.3%	664	19.4%	-20	-2.9%
	Theft from Motor Vehicle	769	25.0%	817	23.8%	48	6.2%
	Auto theft	548	17.8%	753	22.0%	205	37.4%
	Arson	14	0.5%	27	0.8%	13	92.9%
SUBTOTAL		2,369	77.1%	2,663	77.6%	294	12.4%
<b>PART 1 TOTAL</b>		<b>3,071</b>	<b>100.0%</b>	<b>3,430</b>	<b>100.0%</b>	<b>359</b>	<b>11.7%</b>

All files utilized in the creation of this report are dynamic. Dynamic files allow additions, deletions and/or modifications at any time, resulting in more complete and accurate records in the databases. Due to continuous data entry after reports are compiled, numbers may vary in previous or subsequent reports.

PREPARED TO DEPARTMENT OF SAFETY PUBLIC INFORMATION STANDARDS

Excludes runaways, traffic offenses, unfounded reports and non-criminal activity.

**REPORTED OFFENSES USING NIBRS DEFINITIONS IN POLICE DISTRICT 4**

TYPE OF OFFENSE		JAN-SEP 2019		JAN-SEP 2020		CHANGE	
		#	%	#	%	#	%
<b>CRIMES AGAINST PERSONS</b>	Murder	12	0.2%	15	0.2%	3	25.0%
	Aggravated Assault	493	7.5%	589	8.7%	96	19.5%
	Forcible Sex Offenses	79	1.2%	54	0.8%	-25	-31.6%
	Non-Forcible Sex Offenses	1	0.0%	4	0.1%	3	300.0%
	Kidnapping/Abduction	35	0.5%	33	0.5%	-2	-5.7%
	Simple Assault	599	9.1%	601	8.9%	2	0.3%
	Intimidation	107	1.6%	89	1.3%	-18	-16.8%
	<b>SUBTOTAL</b>	<b>1,326</b>	<b>20.2%</b>	<b>1,385</b>	<b>20.4%</b>	<b>59</b>	<b>4.4%</b>
<b>CRIMES AGAINST PROPERTY</b>	Arson	16	0.2%	28	0.4%	12	75.0%
	Bribery	2	0.0%	0	0.0%	-2	-100.0%
	Burglary	365	5.6%	415	6.1%	50	13.7%
	Counterfeiting/Forgery	47	0.7%	26	0.4%	-21	-44.7%
	Criminal Mischief/Damaged Property	597	9.1%	647	9.5%	50	8.4%
	Embezzlement	1	0.0%	2	0.0%	1	100.0%
	Extortion	3	0.0%	2	0.0%	-1	-33.3%
	Fraud	148	2.3%	164	2.4%	16	10.8%
	Larceny	688	10.5%	673	9.9%	-15	-2.2%
	Theft from Motor Vehicle	775	11.8%	829	12.2%	54	7.0%
	Motor Vehicle Theft	552	8.4%	761	11.2%	209	37.9%
Robbery	131	2.0%	126	1.9%	-5	-3.8%	
	Stolen Property	3	0.0%	7	0.1%	4	133.3%
	<b>SUBTOTAL</b>	<b>3,328</b>	<b>50.7%</b>	<b>3,680</b>	<b>54.3%</b>	<b>352</b>	<b>10.6%</b>
<b>CRIMES AGAINST SOCIETY</b>	Drug/Narcotics Violations	586	8.9%	330	4.9%	-256	-43.7%
	Gambling	0	0.0%	0	0.0%	0	NA
	Child Pornography	4	0.1%	1	0.0%	-3	-75.0%
	Prostitution	9	0.1%	0	0.0%	-9	-100.0%
	Weapon Law Violations	299	4.6%	405	6.0%	106	35.5%
	<b>SUBTOTAL</b>	<b>898</b>	<b>13.7%</b>	<b>736</b>	<b>10.9%</b>	<b>-162</b>	<b>-18.0%</b>
<b>ALL OTHER OFFENSES</b>	Fraud - NSF - Closed Account	0	0.0%	0	0.0%	0	NA
	Curfew	36	0.5%	13	0.2%	-23	-63.9%
	Disorderly Conduct / Disturbing the Peace	154	2.3%	191	2.8%	37	24.0%
	Family Offenses / Nonviolent	106	1.6%	104	1.5%	-2	-1.9%
	Liquor Law/Drunkenness	41	0.6%	16	0.2%	-25	-61.0%
	Other Sex Offenses	57	0.9%	46	0.7%	-11	-19.3%
	Violation of a Restraining/Court Order	182	2.8%	214	3.2%	32	17.6%
	Harassment	22	0.3%	36	0.5%	14	63.6%
	Criminal Trespassing	206	3.1%	182	2.7%	-24	-11.7%
	All Other Offenses	213	3.2%	178	2.6%	-35	-16.4%
	<b>SUBTOTAL</b>	<b>1,017</b>	<b>15.5%</b>	<b>980</b>	<b>14.5%</b>	<b>-37</b>	<b>-3.6%</b>
<b>GRAND TOTAL</b>		<b>6,569</b>	<b>100.0%</b>	<b>6,781</b>	<b>100.0%</b>	<b>212</b>	<b>3.2%</b>

All files utilized in the creation of this report are dynamic. Dynamic files allow additions, deletions and/or modifications at any time, resulting in more complete and accurate records in the databases. Due to continuous data entry after reports are compiled, numbers may vary in previous or subsequent reports.

PREPARED TO DEPARTMENT OF SAFETY PUBLIC INFORMATION STANDARDS

Excludes runaways, traffic offenses, unfounded reports and non-criminal activity.