





CITY AND COUNTY OF DENVER

MONUMENT TIE OUT SHEET



N.T.S.



INFORMATION TO BE SHOWN

1. Range Points (monument desc.) & Range Lines
2. Section Corners & Land Lines
3. Range Point Ties (found or set)
4. Street Names
5. Platted rangeline dimensions to identify Range Points not at an intersection
6. If monument is not found, describe the extent of the search

DATE

FIRM/CREW