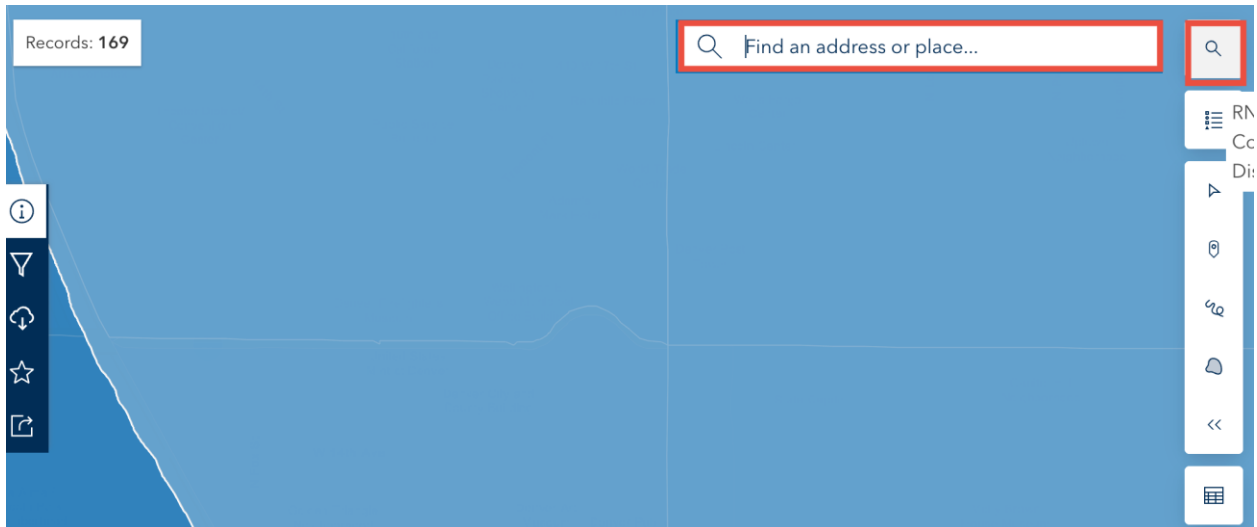
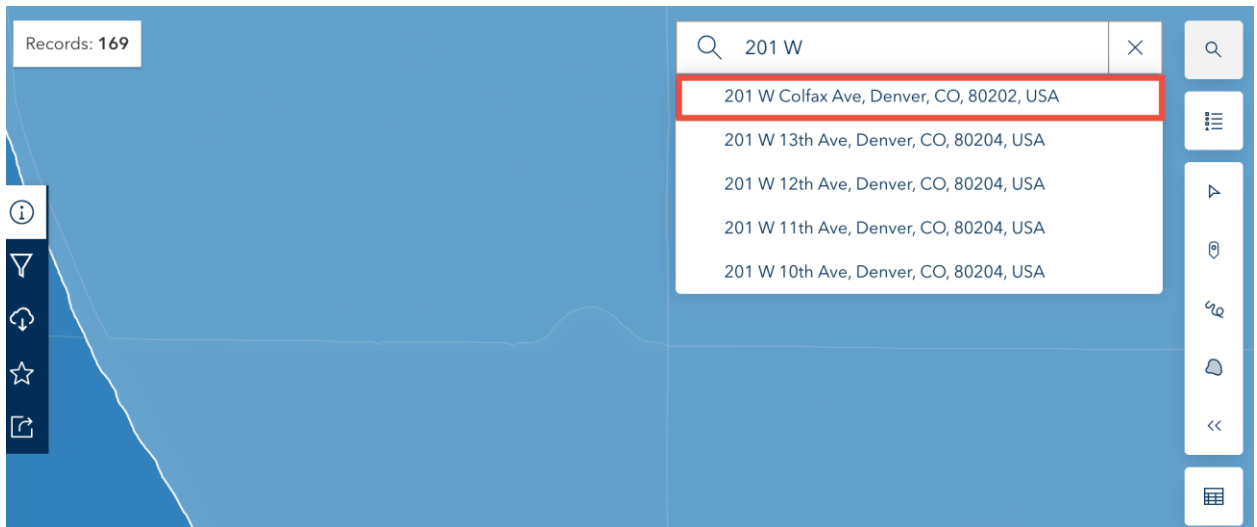


Guide for displaying Designated Area on RNO Map

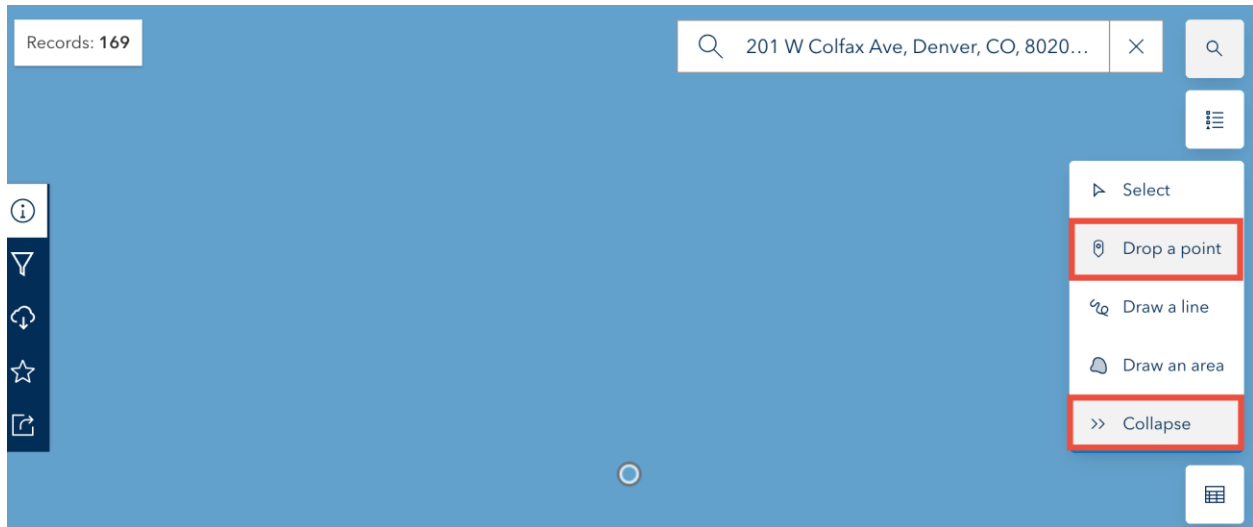
1. Go to the [GIS Map](#).
2. Click on the magnifying glass on the upper righthand corner.



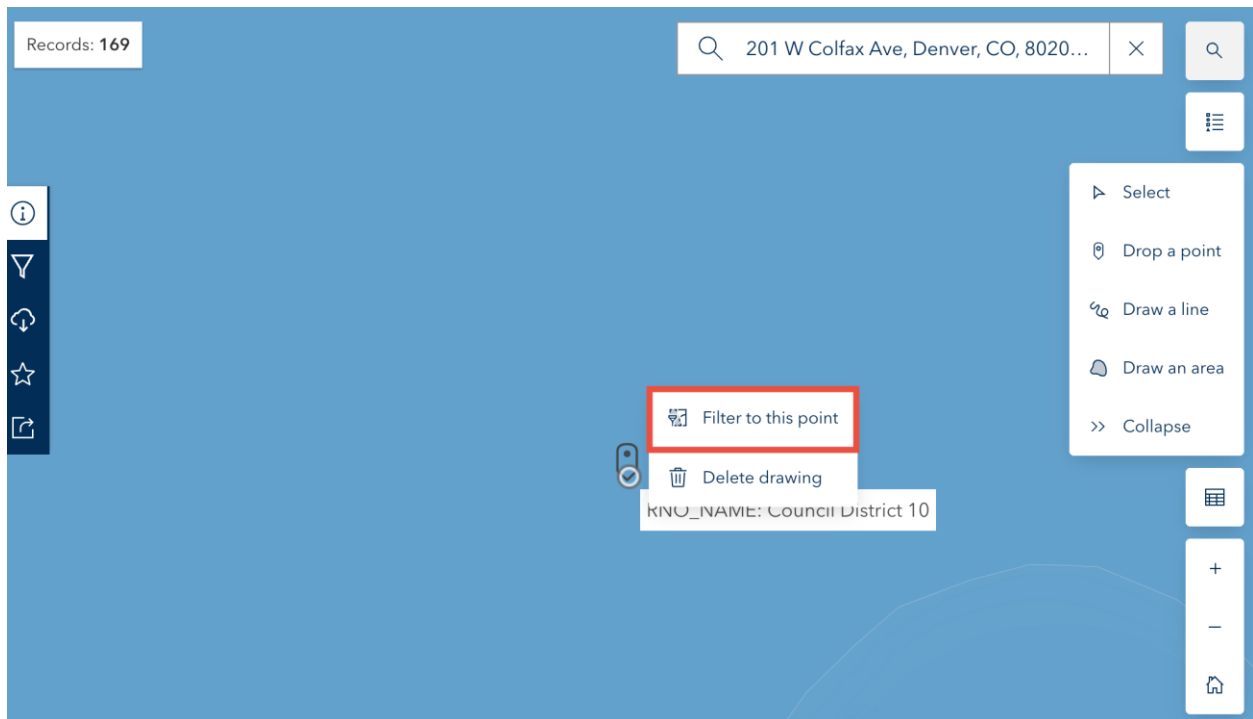
3. Enter the street address in the box and select the correct entry below.



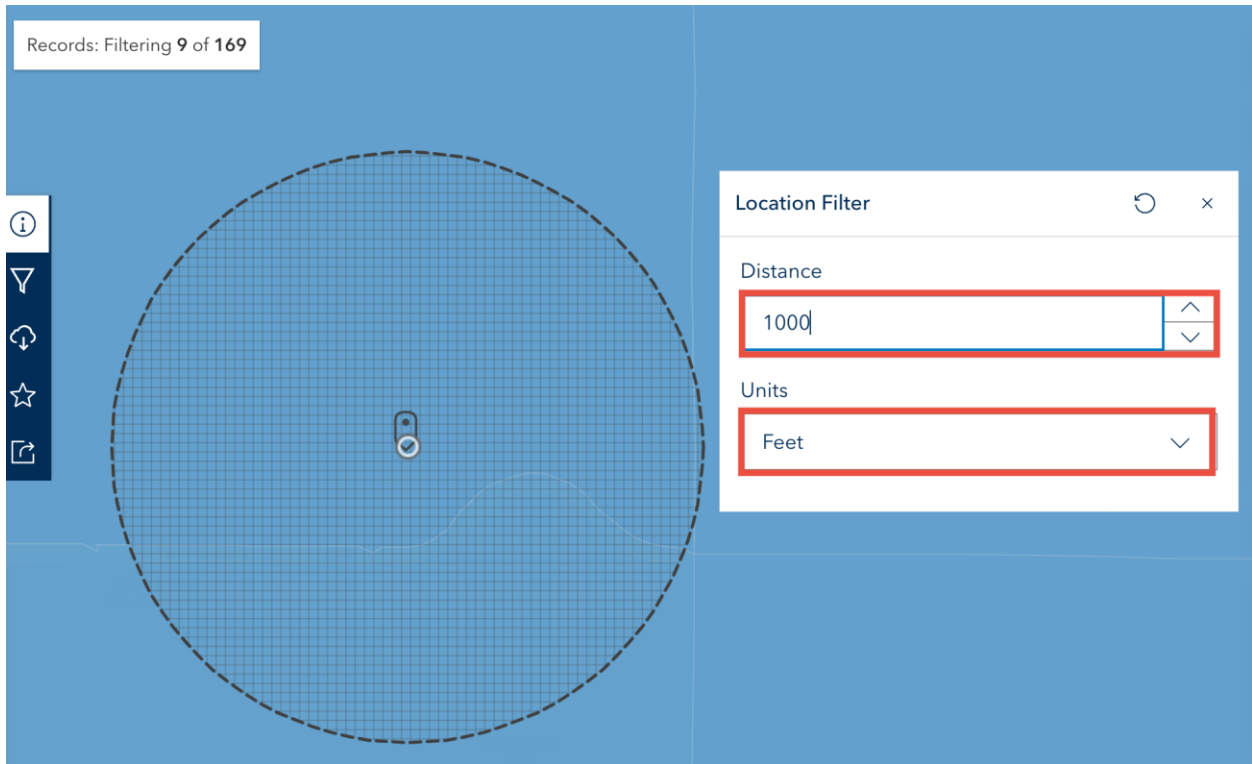
4. An address dot will appear on the map where the address is located.
5. On the righthand side, click the >> symbol to open the menu.
6. Click on the **Drop a point** option




7. Put the point on the address dot for the address you entered previously.
8. Click twice and on the pop up click **Filter to this point**.



9. Under **Location Filter**, enter "1000" under **Distance** and select "Feet" under **Units**.



10. On the lefthand menu, the table symbol will open up a table showing the RNOs and council districts that overlap with the created radius.



11. You can close the table on the upper righthand corner.

Showing 9 of 9 rows

Close Table

RNO_NUMBER	RNO_NAME	NORTH_BND	SOUTH_BND	EAST_BND	WEST_BND
17	Capitol Hill United Neighbor...	22nd Ave	1st Ave	Colorado Blvd	Broadway
1,000	Council District At Large	City Limits	City Limits	City Limits	City Limits
348	Downtown Denver Business I...	20th Street	Colfax/Speer	Grant St.	Wewatta St.
526	Golden Triangle Creative Dis...	Colfax Ave.	Speer Blvd.	Lincoln	Speer Blvd.
87	Inter-Neighborhood Cooper...	City Limits	City Limits	City Limits	City Limits
606	Upper Downtown Neighbor...	Lawrence St.	Colfax Ave.	20th St. / Broadway	Speer Blvd.
567	Neighbors for Greater Capit...	23rd Ave.	6th Ave.	York / Josephine	Broadway
578	Opportunity Corridor Coaliti...	City Limit	Colfax Ave.	City limit	Brighton Blvd / P- RNC
1,010	Council District 10	District Boundary	District Boundary	District Boundary	District Bounc Cou Dist

12. Once you have created the correct radius, click on the **Download** symbol on the lefthand side.

purposes. The boundaries may overlap or bisect each other.

View Full Details

Download

Details

Dataset
Feature Layer

June 5, 2025
Info Updated

As Needed
Data Updated: June 5, 2025

July 23, 2014
Published Date

Records: 169

Location

Distance
1000

Units
Feet

13. A menu of format options will appear.

14. Be sure to switch the Toggle Filters button on.

15. Select Download under CSV or Excel to export the list of RNOs and council districts including contact name, phone number, and email for each.

Download Options

☆ Hosted Downloads

Registered Neighborhood Organizations

Records: (Filtered) 9

Toggle Filters:

⚠ KML does not support geometry filters.

 CSV

 Download

 Shapefile

 Download

 GeoJSON

 Download

 KML

 Download