

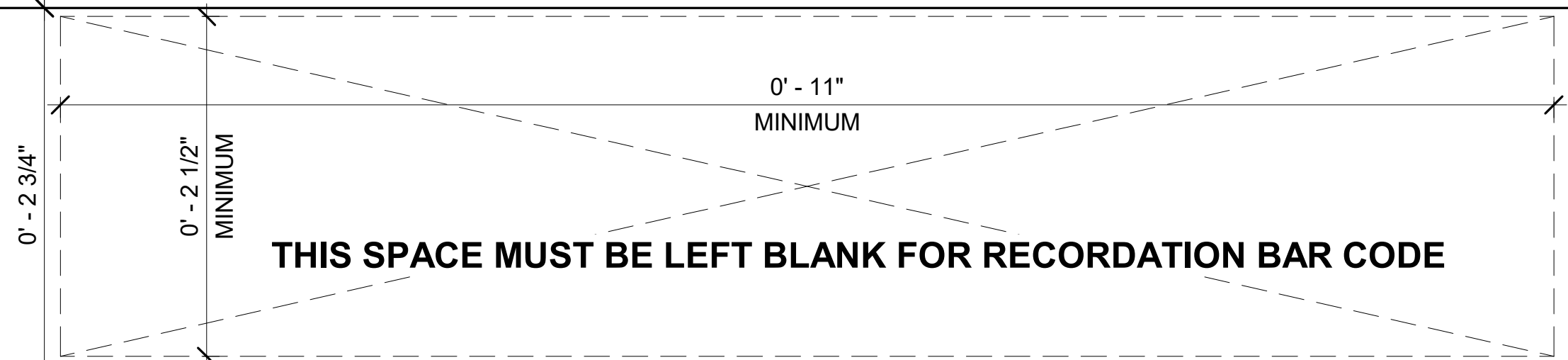
NOTE: IF ALL OF THIS INFORMATION CANNOT BE PLACED ON THIS SHEET WITH TEXT FONT SIZES THAT ARE AT A MINIMUM OF 5/64"; PLEASE PROVIDE A SECOND SHEET. FRONT COVER MUST HAVE LEGAL DESCRIPTIONS, VICINITY MAP, AND ALL SIGNATURE BLOCKS. SECOND SHEET MAY HAVE INDEX, GENERAL AND SITE SPECIFIC NOTES AND SITE STATISTICS TABLE; SPACE NOTED AS RESERVED BY CLERK MAY NOT BE REDUCED OR LOCATED OTHER THAN AS SHOWN

NAME OF DEVELOPMENT SITE DEVELOPMENT PLAN

AMENDMENT #1

LOCATED IN A PART OF THE SOUTH SECTION X, TOWNSHIP X SOUTH
RANGE XX OF THE XXX MERIDIAN, CITY AND COUNTY OF DENVER, STATE OF COLORADO

STREET ADDRESS



LEGAL DESCRIPTION:

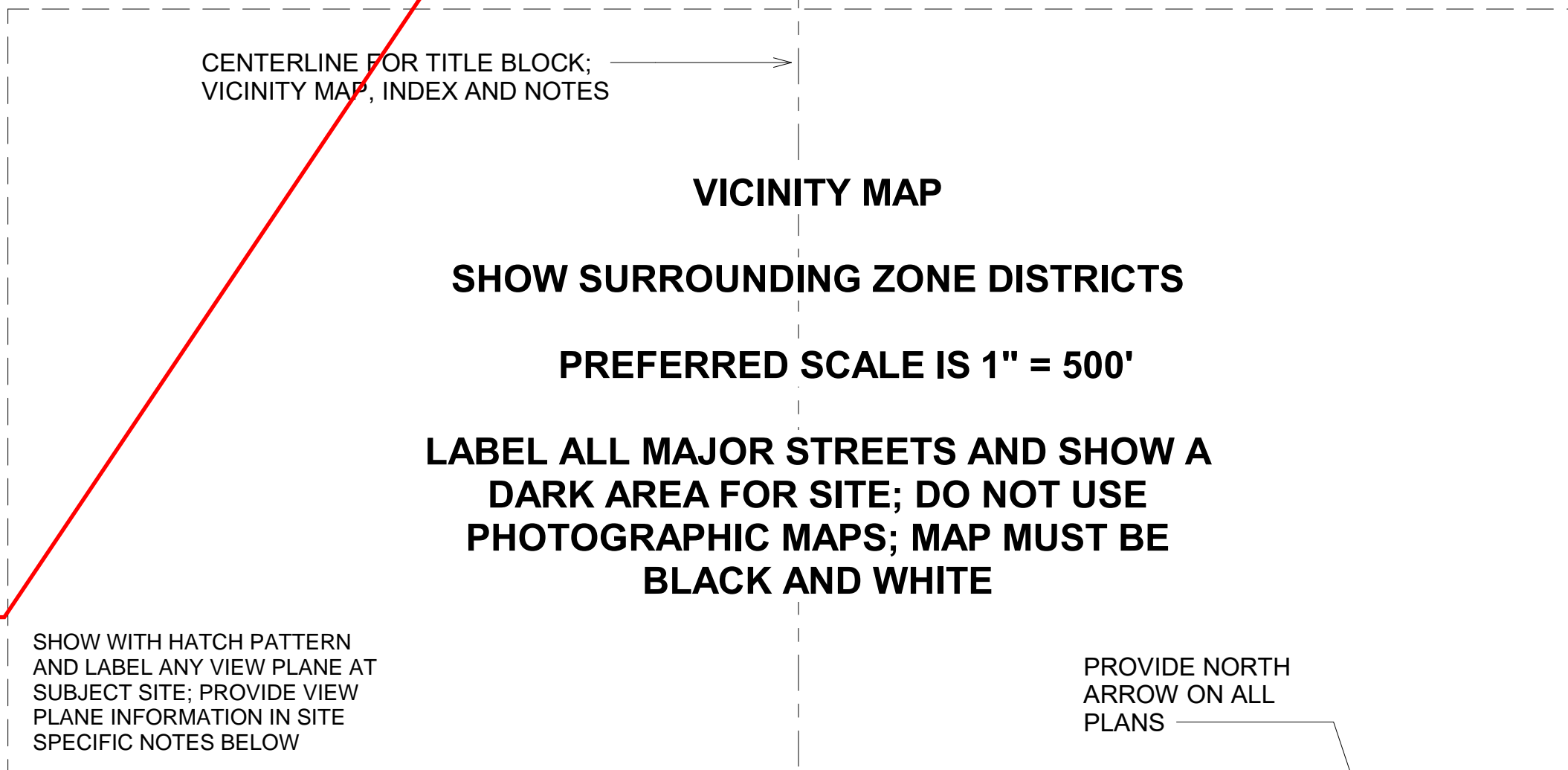
LEGAL DESCRIPTION OF ZONE LOT

ALL SHEETS
CLOUD ALL CHANGES ON ALL SHEETS WHERE THEY ARE SEEN
- CLOUD CHANGES IN SITE STATISTICS TABLE
- CLOUD CHANGES TO GENERAL NOTES
- CLOUD NARRATIVE
- ADD SHORT NARRATIVE TO EACH SHEET FOR CHANGES TO THAT SHEET

- DO NOT CLOUD CHANGES TO TITLE BLOCK AND NOTATION IN LOWER RIGHT OF SHEETS
- DO NOT CLOUD SIGNATURE BLOCKS UNLESS OWNERSHIP HAS CHANGED
- DO NOT CLOUD INDEX

ALL SHEETS MUST HAVE THIS REVISED SHEET TITLE BLOCK; REFER TO SECTION 12.3.7 TO DETERMINE IF REVISIONS CONSTITUTE A MODIFICATION.

IF REVISIONS DO NOT FALL UNDER THAT DEFINITION, THEN AN SDP AMENDMENT WILL BE REQUIRED. AN AMENDMENT IS REVIEWED AS IF IT IS A NEW APPLICATION AND ALL SHEETS MUST BE SUBMITTED



VICINITY MAP

1" = 500'

SHEET INDEX

REVISE SHEET INDEX PER THE EXAMPLE (ENLARGED AT LEFT FOR CLARITY). CONTINUE TO ADD COLUMNS FOR ADDITIONAL AMENDMENTS OR MODIFICATIONS

GENERAL NOTES

- THIS SITE DEVELOPMENT PLAN WAS REVIEWED UNDER THE DENVER ZONING CODE EFFECTIVE DATE JUNE 25, 2010, RESTATED IN ITS ENTIRETY ON JULY 1, 2021, AS AMENDED THROUGH _____.
- FENCES, WALLS, SIGNS, AND ACCESSORY STRUCTURES MAY BE SUBJECT TO SEPARATE REVIEWS AND PERMITS.
- AN ACCESS EASEMENT FOR EMERGENCY SERVICES IS HEREBY GRANTED ON AND ACROSS ALL AREAS FOR POLICE, FIRE, MEDICAL, AND OTHER EMERGENCY VEHICLES AND FOR THE PROVISION OF EMERGENCY SERVICES.
- WHERE PRIVATE ROADWAYS SERVE AS REQUIRED FIRE LANES OR FIRE APPARATUS ACCESS ROADS, "FIRE LANE" SIGNAGE NEEDS TO BE POSTED AS REQUIRED BY DENVER FIRE CODE SECTION 503.3. FIRE LANE DESIGNATIONS AND SIGNAGE LOCATIONS NEEDS TO BE SHOWN ON THE SITE PLAN. PRIVATE ROADWAYS SERVING AS FIRE LANES NEED TO BE CONSTRUCTED IN ACCORDANCE WITH AN APPROVED DOTI ROADWAY SECTION PER DENVER FIRE CODE SECTION 503.2.1.
- ACCESSIBLE PARKING SPACES MUST BE IDENTIFIED BY SIGNS AND ON PAVEMENT SURFACES WITH THE INTERNATIONAL SYMBOL OF ACCESSIBILITY (ISA).
- APPROVAL OF THIS PLAN DOES NOT CONSTITUTE OR IMPLY COMPLIANCE WITH ADA REQUIREMENTS.
- SITE(S) SHALL BE LANDSCAPED PRIOR TO ISSUANCE OF A FINAL CERTIFICATE OF OCCUPANCY (CO) DURING THE GROWING SEASON OF APRIL 1ST TO OCTOBER 1ST. ALL OTHER TIMES, THE INDIVIDUAL SITES SHALL BE LANDSCAPED WITHIN 45 (FORTY-FIVE) DAYS OF THE START OF THE FOLLOWING GROWING SEASON.
- ALL LANDSCAPE AREAS SHALL BE IRRIGATED WITH AN UNDERGROUND AUTOMATED IRRIGATION SYSTEM. TREES, SHRUBS AND DECORATIVE GRASSES WILL BE IRRIGATED BY A SEPARATE ZONE FROM SOD/GRASS; THIS INCLUDES TREES PLANTED IN SOD/GRASS AREA. THE IRRIGATION SYSTEM IS TO HAVE A RAIN SENSOR SHUTOFF INSTALLED.
- PRIVATE ROADWAYS ARE NON-DEDICATED STREETS AND WILL NOT BE MAINTAINED BY THE CITY AND COUNTY OF DENVER.
- RESPONSIBILITY FOR THE MAINTENANCE OF THE COMMONLY OWNED LAND AND/ OR STORM WATER DETENTION FACILITY CONSTRUCTED AS PART OF THIS DEVELOPMENT WILL BE THAT OF _____ (FILL IN).
- TRASH REMOVAL SHALL BE _____ (PROVIDE DESCRIPTION FOR TRASH REMOVAL) PER ARTICLE III, SEC 48 OF THE DENVER MUNICIPAL CODE. TRASH RECEPTACLES NEED TO BE PROVIDED BY A PRIVATE TRASH REMOVAL SERVICE IF THE RESIDENTIAL MULTI-UNIT DWELLING EXCEEDS 8-UNITS.
- GREEN BUILDING ORDINANCE COMPLIANCE WILL BE ACHIEVED THROUGH _____ (FILL IN).
- DEVELOPMENT RESULTING FROM THIS SITE DEVELOPMENT PLAN IS SUBJECT TO THE TRANSPORTATION DEMAND MANAGEMENT (TDM) ORDINANCE NO. 20210342 AND ADOPTED RULES AND REGULATIONS. THE APPROVED TDM PLAN, AND ANY MODIFICATIONS TO THE PLAN, ARE ON FILE WITH THE DEPARTMENT OF TRANSPORTATION AND INFRASTRUCTURE, FILE # _____.

SITE SPECIFIC NOTES

SITE SPECIFIC NOTES WOULD INCLUDE ANY APPLICABLE TO THE PROJECT INCLUDING BUT NOT LIMITED TO:

- VIEW PLANE APPLICABILITY
- ZONE LOT AMENDMENT
- SHARED PARKING AGREEMENT
- ZONING EXCEPTIONS
- OTHER NOTES AS REQUIRED BY THE CITY.

LEAVE THIS LINE SHOWING THE ORIGINAL PROJECT MASTER NUMBER (20XXPM0000YYYY AND ADD INFORMATION SHOWN BELOW IN RED

OWNER'S CERTIFICATION

I (WE), THE UNDERSIGNED, SHALL COMPLY WITH ALL REGULATIONS CONTAINED IN THE DENVER ZONING CODE. THE FOLLOWING SIGNATURES CONSTITUTE ALL OWNERS AND HOLDERS OF DEEDS OF TRUST FOR LAND AND STRUCTURES INCLUDED IN THIS PLAN:

COMPANY NAME, INC.

BY: _____ DATE: _____
PRINT OWNER NAME

STATE OF COLORADO
CITY AND COUNTY OF DENVER

THE FORGOING INSTRUMENT WAS ACKNOWLEDGED BEFORE ME THIS _____ DAY OF _____

BY _____ (OWNER NAME)

WITNESS MY HAND AND OFFICIAL SEAL
MY COMMISSION EXPIRES: _____

NOTARY PUBLIC

ADDRESS

NEW SIGNATURE BLOCK AND NEW SIGNATURES FROM ALL OWNERS

SURVEYOR'S CERTIFICATION

I, _____ (TYPE IN NAME), A PROFESSIONAL LAND SURVEYOR IN THE STATE OF COLORADO, DO HEREBY CERTIFY THAT THE SURVEY FOR (DEVELOPMENT NAME) WAS MADE UNDER MY SUPERVISION AND THE ACCOMPANYING PLAN ACCURATELY AND PROPERLY SHOWS SAID SURVEY.

SURVEYOR'S STAMP

SURVEYOR NAME, P.L.S.#

NEW SIGNATURE BLOCK REQUIRED

APPROVALS

APPROVED BY: _____ DATE _____
FOR THE ZONING ADMINISTRATOR

APPROVED BY: _____ DATE _____
FOR THE MANAGER OF COMMUNITY PLANNING AND DEVELOPMENT

NEW SIGNATURE BLOCK REQUIRED

AN APPROVED SITE DEVELOPMENT PLAN SHALL EXPIRE AFTER 18 MONTHS FROM THE DATE OF APPROVAL IF AN APPROVED ZONING PERMIT AND BUILDING PERMIT (AS APPLICABLE) HAVE NOT BEEN OBTAINED AND IF CONSTRUCTION, (AS APPLICABLE) HAS NOT STARTED.

CLERK AND RECORDER'S CERTIFICATION

CLERK AND RECORDERS CERTIFICATE

STATE OF COLORADO
JSS.

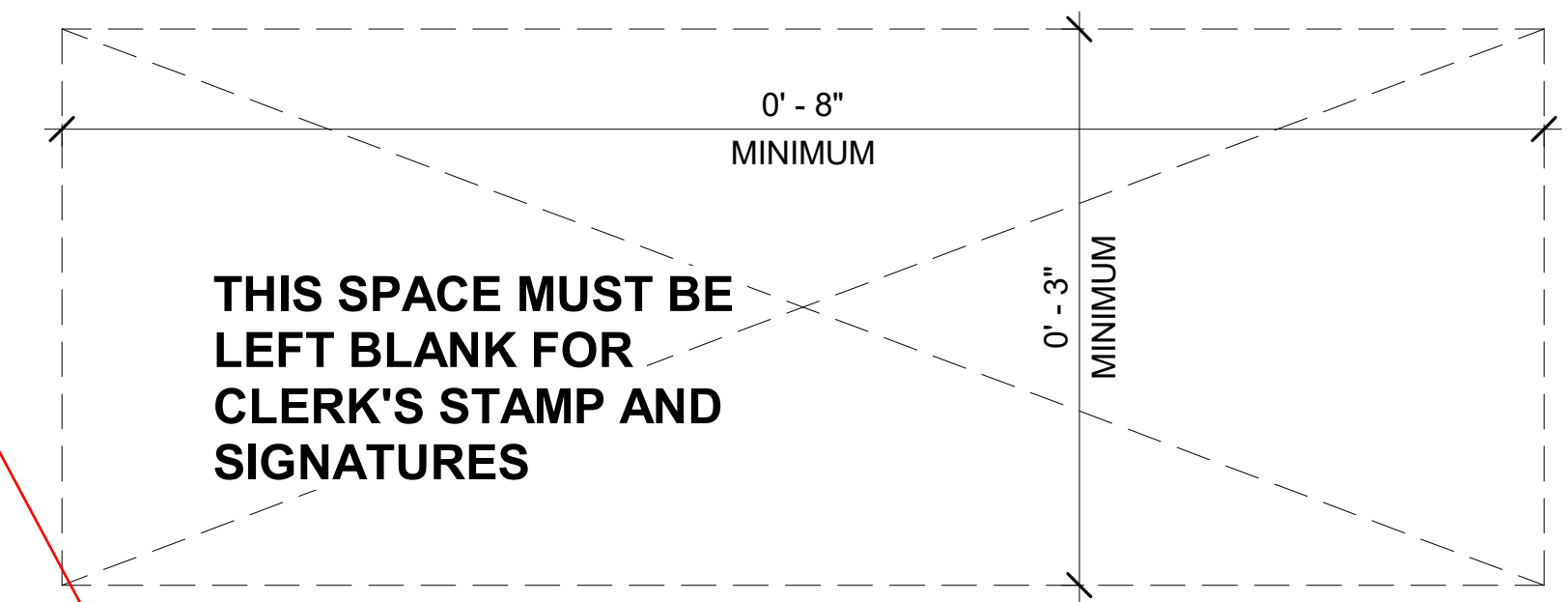
CITY AND COUNTY OF DENVER

I HEREBY CERTIFY THAT THIS INSTRUMENT WAS FILED FOR RECORD IN MY OFFICE AT _____ O'CLOCK _____ M., _____, 20____ AND DULY RECORDED UNDER RECEPTION # _____

CLERK AND RECORDER; EX-OFFICIO CLERK OF THE CITY AND COUNTY OF DENVER

BY: _____, DEPUTY

NEW SIGNATURE BLOCK REQUIRED



COVER
1
1 OF XX

SITE STATISTICS:

ALL SHEETS MUST BE SUBMITTED IN THE AMENDMENT REGARDLESS IF CHANGED

USE SHEET INDEX ORDER TO MATCH ORIGINAL SDP DOCUMENTS; PUT AN 'X' NEXT TO ALL SHEETS IN THE SDP COLUMN. PUT AN 'X' IN THE COLUMN OF THE AMENDMENT FOR SHEETS THAT WERE CHANGED. IF ONLY ONE AMENDMENT HAS BEEN ISSUED SHOW ONLY THAT COLUMN.

SHEET INDEX		SDP	AMENDMENT 1	MODIFICATION 1
1	COVER SHEET			
2	LAND SURVEY			
3	SITE PLAN			
4	GRADING PLAN			
5	UTILITY PLAN			
6	LANDSCAPE PLAN			
7	BUILDING ELEVATIONS			
8	BUILDING ELEVATIONS			
9	BUILDING ELEVATIONS			
10	BUILDING ELEVATIONS			
11	ACCESSIBILITY			
12	ACCESSIBILITY			
13	PHOTOMETRIC PLAN			
14	SITE PLAN LIGHTING			

INDICATE DENVER ZONING CODE VERSION OF ORIGINAL REVIEW
EXAMPLE: Effective Date June 25th, 2010, Restated in its Entirety on May 24th, 2018, As Amended Through October 10th, 2019

NOTE RECORDATION NUMBER OF ORIGINAL SITE PLAN

INDICATE CURRENT DENVER ZONING CODE VERSION
EXAMPLE: PROJECT WAS REVIEWED UNDER THE DENVER ZONING CODE EFFECTIVE DATE JUNE 25TH, 2010, RESTATED IN ITS ENTIRETY ON JULY 1, 2021, AS AMENDED THROUGH JULY 26, 2021

THIS MODIFICATION #1 (OR APPROPRIATE NUMBER) ALONG WITH THE PREVIOUSLY APPROVED SDP OR SDP AMENDMENTS AND ANY PREVIOUS MODIFICATIONS CONSTITUTE THE APPROVED SDP FOR THIS SITE

AMENDMENT #1 NARRATIVE

NARRATIVE FOR AMENDMENT:
DESCRIPTION OF CHANGES MADE IN SDP REVISED DOCUMENTS
(CLOUD ALL CHANGES ON SHEETS WHERE THEY ARE SEEN WITH THE EXCEPTION OF TITLE BLOCK AND LOWER RIGHT TITLE INFO, SIGNATURE BLOCKS UNLESS OWNERSHIP HAS CHANGED)