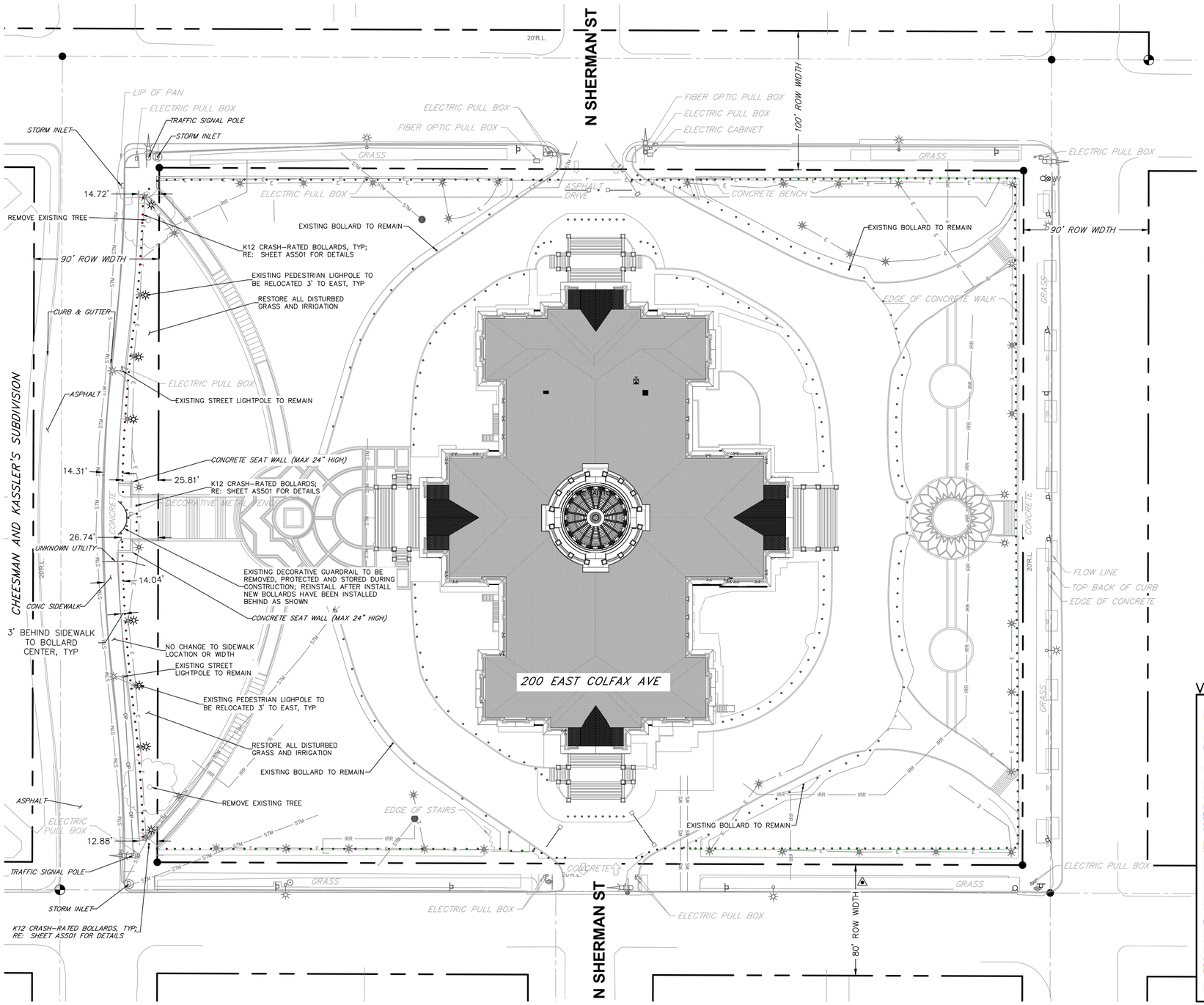

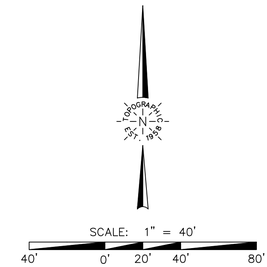

NOTES:

1. RE CONSTRUCTION PLANS FOR LAYOUT NOTES AND CONSTRUCTION DETAILS.
2. RE ARCHITECTURAL CONSTRUCTION PLANS FOR SITE INFORMATION.
3. THE ENCUMBRANCE SITE IS SHOWN AS ZONE X ON FEMA FLOOD PANEL NO. 0800460201H. A FLOODPLAIN PERMIT IS NOT REQUIRED.
4. UTILITY LOCATIONS SHOWN ARE APPROXIMATE, FROM MAPS, NOT LOCATED BY SURVEY.

LEGEND

- NON CRASH-RATED BOLLARD & COVER. SEE DETAIL ON SHEET 2. RE CONSTRUCTION PLANS BY OTHER
- K12 CRASH-RATED BOLLARD & COVER. SEE DETAIL ON SHEET 2. RE CONSTRUCTION PLANS BY OTHER
- EXISTING PEDESTRIAN LIGHTPOLE
- EXISTING STREET LIGHTPOLE
- TRAFFIC SIGNAL POLE
- PROPOSED PEDESTRIAN LIGHTPOLE
- EXISTING OVERHEAD POWER
- ROW

VICINITY MAP

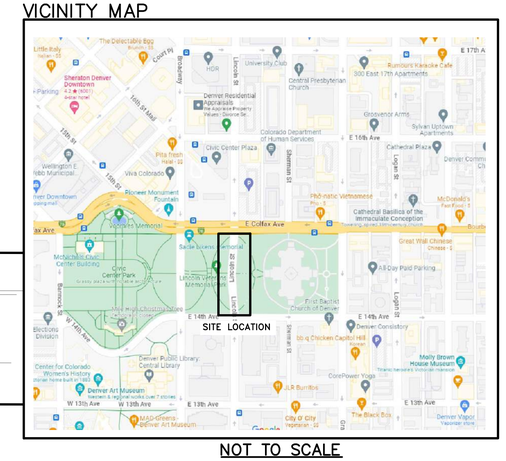

NOT TO SCALE

PROJECT NO.

PROJ NO.

REVISIONS

NO.	DESCRIPTION	DATE	BY
1			
2			
3			
4			
5			
6			

TOPOGRAPHIC
LOYALTY INNOVATION LEGACY
520 Stacy Court
Unit B
Lafayette, CO 80026
303-551-8910 phone
303-551-8940 fax
www.topographic.com

COLORADO STATE CAPITOL - SECURITY
200 EAST COLFAX AVENUE, DENVER, CO 80203
ENCROACHMENT SITE PLAN
SITE PLAN

DATE: 07/13/2023
DESIGNED BY: POS
DRAWN BY: MOK
CHECKED BY: DBR

COLORADO LICENSED PROFESSIONAL ENGINEER
DENVER H. B. PRIVER
43876
7-13-2023

SHEET NO.
1

N:\CIVIL\GH_PHIPPS_CONSTRUCTION\COLORADO_STATE_CAPITOL_BUILDING\CIVIL_PLAN_SHEETS\CB-SITE PLAN.DWG PRINTED: 7/13/2023 6:20 PM

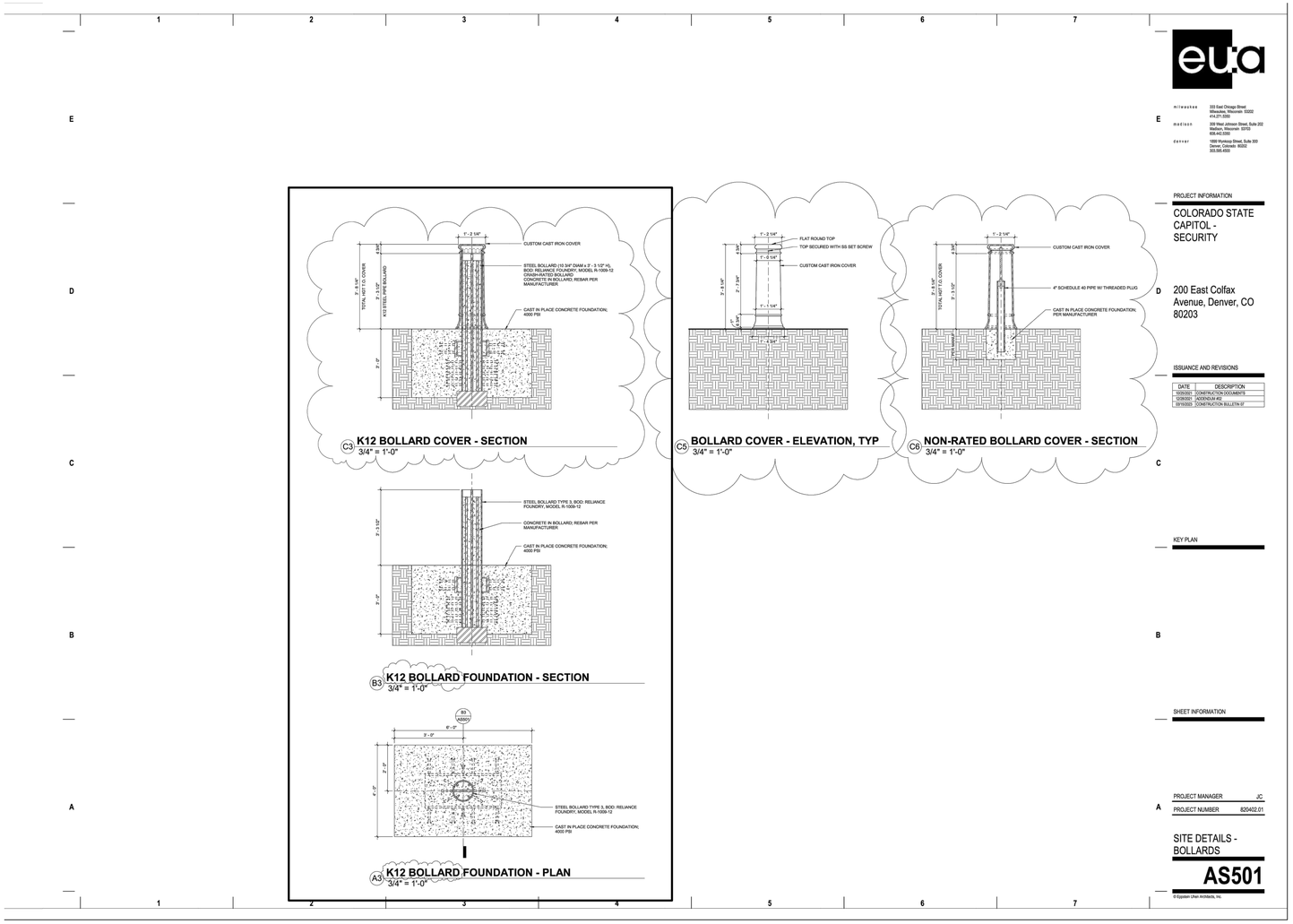

NOTE: THIS DRAWING IS NOT TO SCALE

PROJECT NO.

PROJ NO.

REVISIONS

NO.	DESCRIPTION	DATE	BY
1			
2			
3			
4			
5			
6			

TOPOGRAPHIC
LOYALTY INNOVATION LEGACY
520 Stacy Court
Unit B
Lafayette, CO 80026
303-551-8910 phone
303-551-8940 fax
www.topographic.com

COLORADO STATE CAPITOL - SECURITY
200 EAST COLFAX AVENUE, DENVER, CO 80203
ENCROACHMENT SITE PLAN
DETAILS

DATE: 07/13/2023
DESIGNED BY: POS
DRAWN BY: MOK
CHECKED BY: DBR

COLORADO LICENSED PROFESSIONAL ENGINEER
43876
7-13-2023

SHEET NO.
2

N:\CIVIL\GH_PHIPPS_CONSTRUCTION\COLORADO_STATE_CAPITOL_BUILDING\CIVIL_PLAN_SHEETS\CB-SITE PLAN DETAILS.DWG PRINTED: 7/13/2023 6:20 PM