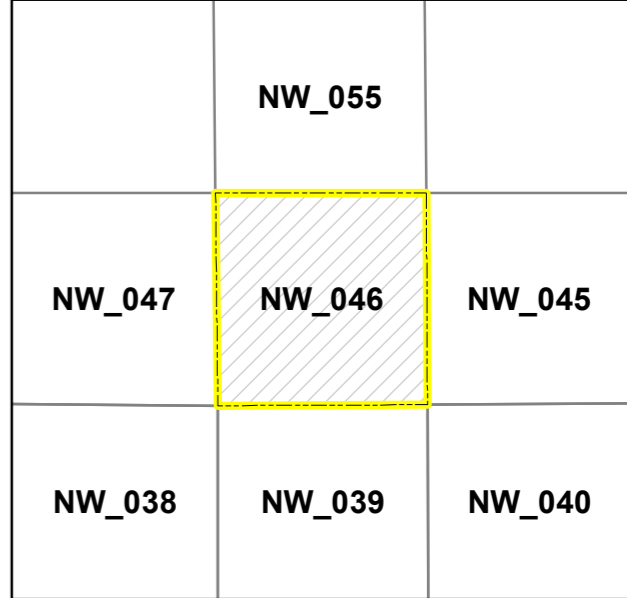


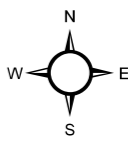
Quarter Section Index



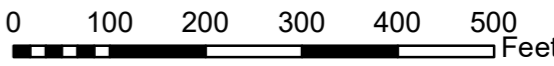
Surrounding Mapsheets

City and County of Denver Zoning Map

QUARTER SECTION: NW_046



Scale 1" = 200'
When printed at 17"x22"



Nov 01, 2018
City and County of Denver
Community Planning and Development
Geographic Information Systems

Disclaimer: The City and County of Denver shall not be liable for damages of any kind arising out of the use of this information. The information is provided "as is" without warranty of any kind, express or implied, including, but not limited to, the fitness for a particular use. This map is a representation of the proposed official zoning map for the City and County of Denver, filed with the Denver City Clerk on May 20, 2010.